
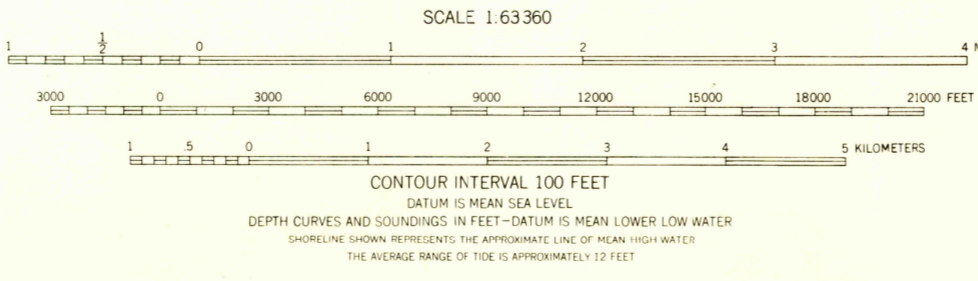
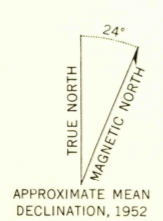




Mapped, edited, and published by the Geological Survey  
Control by USC&GS  
Hydrography compiled from USC&GS charts  
8531, 8532, and 8554 (1:200,000 scale)  
Topography from aerial photographs by multiplex methods 1952  
Aerial photographs taken 1951  
Universal Transverse Mercator projection, zone 5  
1927 North American datum  
Unchecked elevations are shown in brown  
1000-meter Universal Transverse Mercator grid ticks,  
zone 5, shown in blue



ROAD CLASSIFICATION  
ALL WEATHER ROADS DRY WEATHER ROADS  
Hard-surface None Improved dirt None  
Other None Unimproved dirt None  
Trails None

SELDOVIA (A-6), ALASKA  
N5900—W15152.5/15X22.5  
1952

FOR SALE BY U. S. GEOLOGICAL SURVEY  
FAIRBANKS, ALASKA FEDERAL CENTER, DENVER, COLORADO WASHINGTON 25, D. C.  
A FOLDER DESCRIBING TOPOGRAPHIC MAPS AND SYMBOLS IS AVAILABLE ON REQUEST

U.S.G.S.  
FILE COPY  
TOPOGRAPHIC DIVISION

U.S.G.S.  
FILE COPY  
TOPOGRAPHIC DIVISION

JAN 10 1958

3940