


(SELDOVIA C-2)

UNITED STATES
DEPARTMENT OF THE INTERIOR
GEOLOGICAL SURVEY


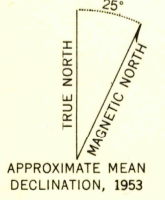
U.S.G.S.
FILE COPY
TOPOGRAPHIC DIVISION

SELDOVIA (B-1) QUADRANGLE
ALASKA—THIRD JUDICIAL DIVISION
1:63 360 SERIES (TOPOGRAPHIC)

(ELYING SOUND C-8)



Mapped, edited, and published by the Geological Survey
Control by USC&GS and USCE
Hydrography compiled from USC&GS charts 8530 (1:83,074 scale) and 8552 (1:200,000 scale)
Topography from aerial photographs by multiplex methods 1953
Aerial photographs taken 1951
Unchecked elevations are shown in brown



SCALE 1:63 360
CONTOUR INTERVAL 100 FEET
DATUM IS MEAN SEA LEVEL
DEPTH CURVES AND SOUNDINGS IN FEET—DATUM IS MEAN LOWER LOW WATER
SHORELINE SHOWN REPRESENTS THE APPROXIMATE LINE OF MEAN HIGH WATER
THE AVERAGE RANGE OF TIDE IS APPROXIMATELY 9 FEET



ROAD CLASSIFICATION
ALL WEATHER ROADS _____ DRY WEATHER ROADS _____
Hard-surface _____ None Improved dirt _____ None
Other _____ None Unimproved dirt _____ None
Trails _____ None
USGS Historical File Topographic Division
SELDOVIA (B-1), ALASKA
N5915—W15000/15X22.5
1953

FOR SALE BY U. S. GEOLOGICAL SURVEY
FAIRBANKS, ALASKA FEDERAL CENTER, DENVER, COLORADO WASHINGTON 25, D. C.
A FOLDER DESCRIBING TOPOGRAPHIC MAPS AND SYMBOLS IS AVAILABLE ON REQUEST

U.S.G.S.
FILE COPY
TOPOGRAPHIC DIVISION

NOV 26 1954

2080