

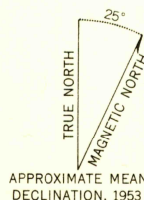


U.S.G.S.
FILE COPY
TOPOGRAPHIC DIVISION



Mapped, edited, and published by the Geological Survey
Control by USC&GS and USCE
Hydrography compiled from USC&GS charts 8530
and 8552 (1:200,000 Scale)
Topography from aerial photographs by multiplex methods 1953
Aerial photographs taken 1951
Universal Transverse Mercator projection, zone 6
1927 North American datum
Unchecked elevations are shown in brown and blue



CONTOUR INTERVAL 100 FEET
DATUM IS MEAN SEA LEVEL
DEPTH CURVES AND SOUNDINGS IN FEET—DATUM IS MEAN LOWER LOW WATER
SHORELINE SHOWN REPRESENTS THE APPROXIMATE LINE OF MEAN HIGH WATER
THE AVERAGE RANGE OF TIDE IS APPROXIMATELY 9 FEET

FOR SALE BY U. S. GEOLOGICAL SURVEY
FAIRBANKS, ALASKA FEDERAL CENTER, DENVER, COLORADO WASHINGTON 25, D. C.
A FOLDER DESCRIBING TOPOGRAPHIC MAPS AND SYMBOLS IS AVAILABLE ON REQUEST



| ROAD CLASSIFICATION | | | |
|-----------------------|--------------------------|-------------------|--|
| ALL WEATHER ROADS | | DRY WEATHER ROADS | |
| Hard surface.....None | Improved dirt.....None | | |
| Other.....None | Unimproved dirt.....None | | |
| Trails.....None | | | |

USGS
Historical File
Topographic Division

SELDOVIA (B-2), ALASKA
N5915—W15022.5/15X22.5
1953

U.S.G.S.
FILE COPY
TOPOGRAPHIC DIVISION

JAN 4 1955
2040