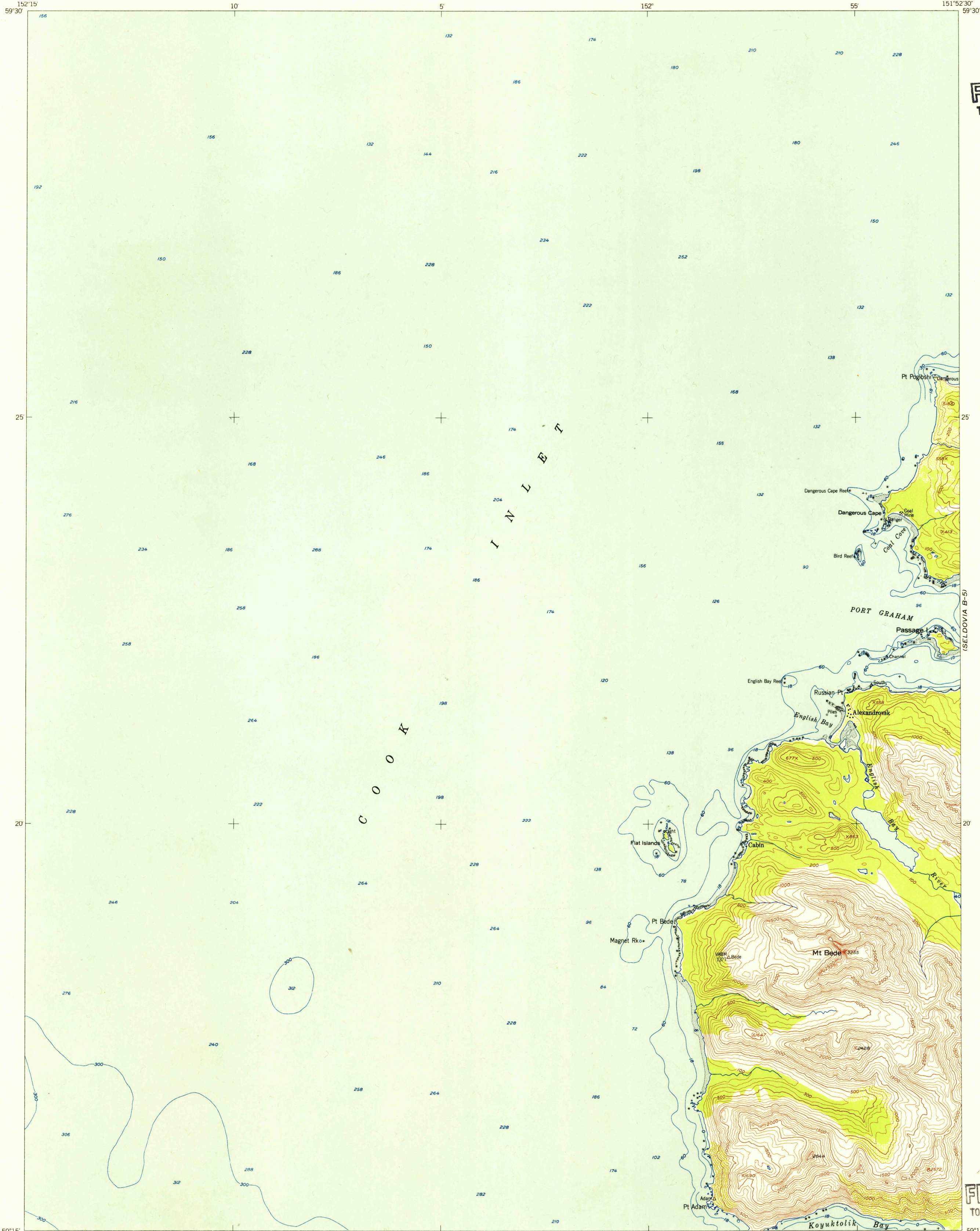


SELDOVIA C-51


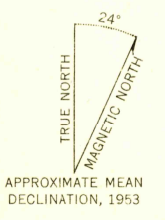
U.S.G.S.
FILE COPY
TOPOGRAPHIC DIVISION



U.S.G.S.
FILE COPY
TOPOGRAPHIC DIVISION

SELDOVIA A-51

Mapped, edited, and published by the Geological Survey
Control by USC&GS and USCE
Hydrography compiled from USC&GS charts 8531,
8554 (1:200,000 scale) and 8589
Topography from aerial photographs by multiplex methods 1953
Aerial photographs taken 1951
Universal Transverse Mercator projection, zone 5
1927 North American datum
Unchecked elevations are shown in brown and blue



CONTOUR INTERVAL 100 FEET
DATUM IS MEAN SEA LEVEL
DEPTH CURVES AND SOUNDINGS IN FEET—DATUM IS MEAN LOWER LOW WATER
SHORELINE SHOWN REPRESENTS THE APPROXIMATE LINE OF MEAN HIGH WATER
THE AVERAGE RANGE OF TIDE IS APPROXIMATELY 14 FEET
FOR SALE BY U. S. GEOLOGICAL SURVEY
FAIRBANKS, ALASKA FEDERAL CENTER, DENVER, COLORADO WASHINGTON 25, D. C.
A FOLDER DESCRIBING TOPOGRAPHIC MAPS AND SYMBOLS IS AVAILABLE ON REQUEST



ROAD CLASSIFICATION
ALL WEATHER ROADS DRY WEATHER ROADS
Hard surface.....None Improved dirt.....None
Other.....None Unimproved dirt.....None
Trails.....None
USGS
Historical File
Topographic Division
SELDOVIA (B-6), ALASKA
N5915-W15152.5/15X22.5
1953

JAN 4 1955

2075