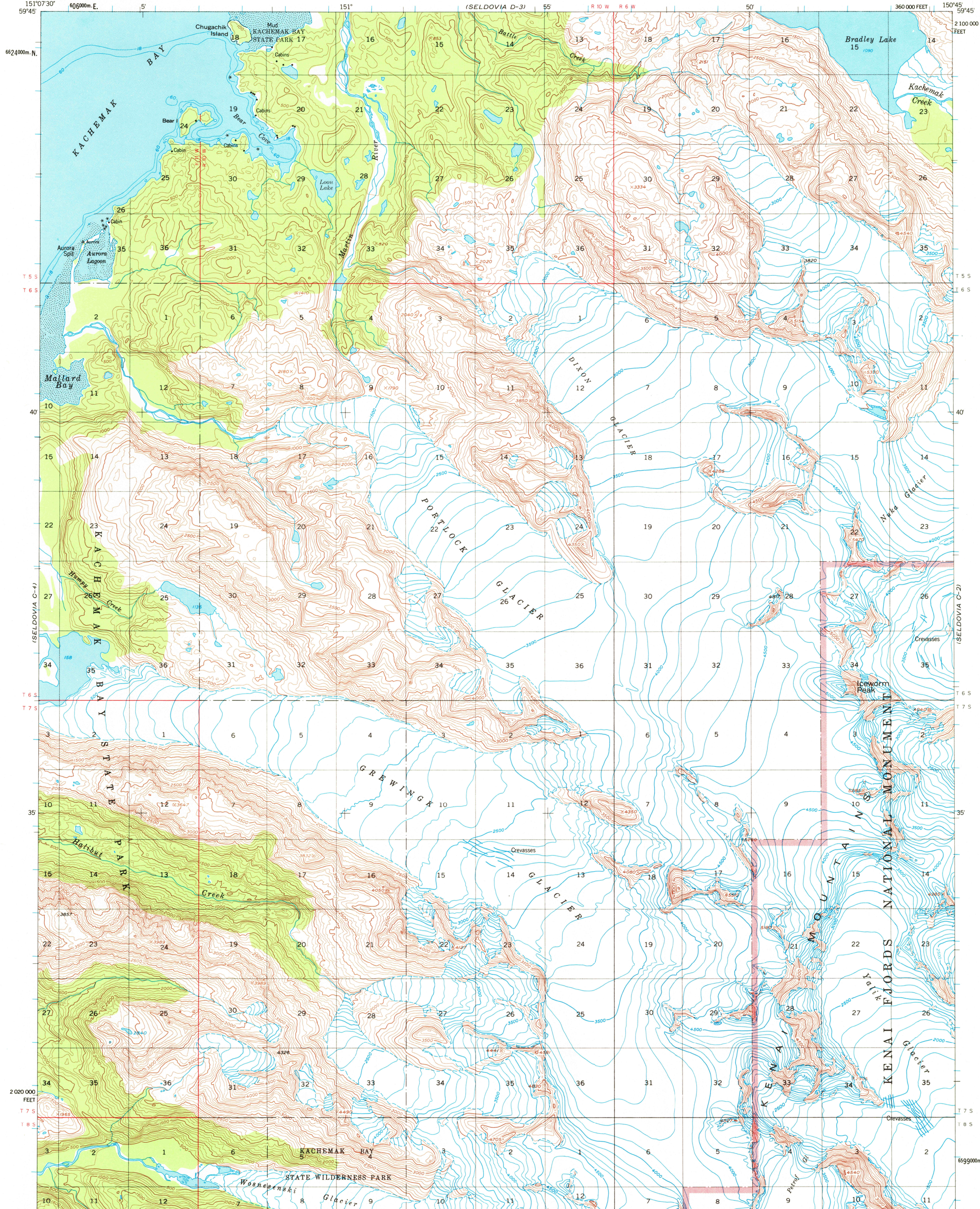


UNITED STATES  
DEPARTMENT OF THE INTERIOR  
GEOLOGICAL SURVEY

SELDOVIA (C-3) QUADRANGLE  
ALASKA-KENAI PENINSULA BOROUGH  
1:63 360 SERIES (TOPOGRAPHIC)



Mapped, edited, and published by the Geological Survey  
Control by NOS/NOAA and USCE

Topography by photogrammetric methods from aerial photographs  
taken 1951. Map not field checked.


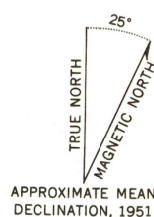
Selected hydrographic data compiled from USCGS Charts 8531  
(1951), 8552 (1952), and 8554 (1952) (1:200 000 scale).  
This information is not intended for navigational purposes.

Universal Transverse Mercator projection, 1927 North American datum  
10,000-foot grid based on Alaska coordinate system, zone 4  
1000-metre Universal Transverse Mercator grid ticks,  
zone 5, shown in blue.

Gray land lines represent unsurveyed and unmarked locations  
predetermined by the Bureau of Land Management  
Folio S-16, Seward Meridian

Swamps, as portrayed, indicate only the wetter areas,  
usually of low relief, as interpreted from aerial photographs.  
Lake elevations are unchecked.

There may be private inholdings within the boundaries of  
the National or State reservations shown on this map.



CONTOUR INTERVAL 100 FEET  
NATIONAL GEODETIC VERTICAL DATUM OF 1929  
DEPTH CURVES IN FEET-DATUM IS MEAN LOWER LOW WATER  
SHORELINE SHOWN REPRESENTS THE APPROXIMATE LINE OF MEAN HIGH WATER  
THE AVERAGE RANGE OF TIDE IS APPROXIMATELY 16 FEET



ROAD CLASSIFICATION  
No roads or trails in this area

SELDOVIA (C-3), ALASKA  
N5930-W15045/15X22.5

1951  
MINOR REVISIONS 1979

JUN - 5 1980

USGS  
Historical File  
Topographic Division