

U.S.G.S
FILE COPY
Inspection and Editing

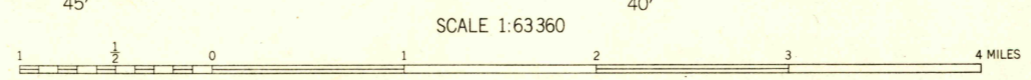
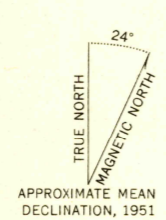
UNITED STATES
DEPARTMENT OF THE INTERIOR
GEOLOGICAL SURVEY

SELDOVIA (C-5) QUADRANGLE
ALASKA-THIRD JUDICIAL DIVISION
1:63 360 SERIES (TOPOGRAPHIC)

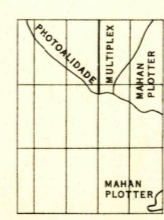
(SELDOVIA D-4)



Mapped, edited, and published by the Geological Survey
Control by USGS and USC&GS
Hydrography compiled from USC&GS chart 8531
Topography from aerial photographs by Mahan plotter,
photoalidade and multiplex methods
Aerial photographs taken September 1946
Universal Transverse Mercator projection, zone 5
1927 North American datum
Dashed land lines indicate approximate location



CONTOUR INTERVAL 100 FEET
DOTTED LINES REPRESENT HALF-INTERVAL CONTOURS
DATUM IS MEAN SEA LEVEL
DEPTH CURVES IN FEET-DATUM IS MEAN LOWER LOW WATER
SHORELINE SHOWN REPRESENTS THE APPROXIMATE LINE OF MEAN HIGH WATER
THE AVERAGE RANGE OF TIDE IS APPROXIMATELY 16 FEET



ROAD CLASSIFICATION
ALL WEATHER ROADS DRY WEATHER ROADS
Hard-surface None Improved dirt
Other Unimproved dirt
Trails

SELDOVIA (C-5), ALASKA
N5930-W15130/15X22.5
EDITION OF 1951

FOR SALE BY U. S. GEOLOGICAL SURVEY, FEDERAL CENTER, DENVER, COLORADO OR WASHINGTON 25, D. C.
A FOLDER DESCRIBING TOPOGRAPHIC MAPS AND SYMBOLS IS AVAILABLE ON REQUEST

USGS
Historical File
Topographic Division

U.S.G.S
FILE COPY
Inspection and Editing

AUG 16 1951 2175