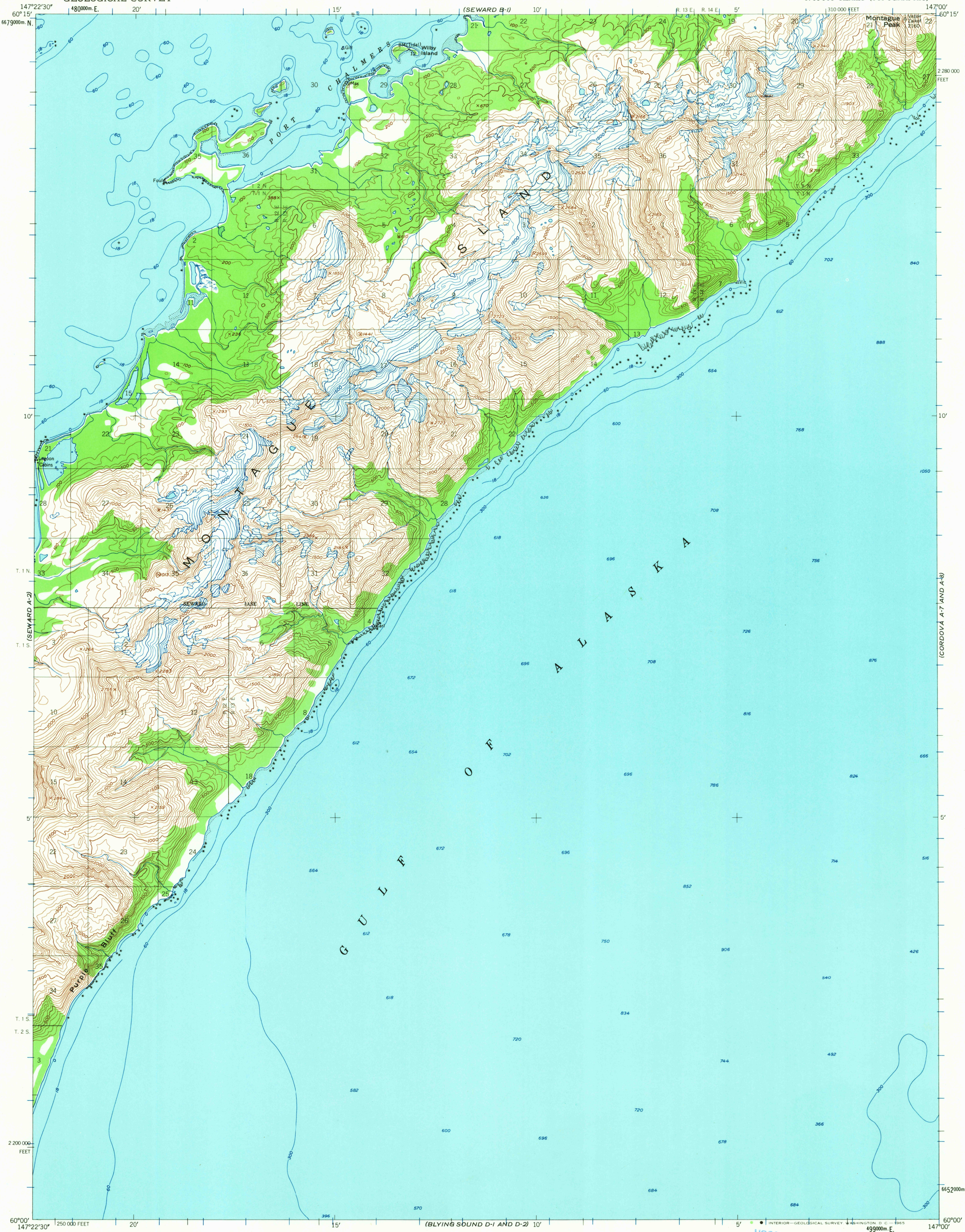


UNITED STATES
DEPARTMENT OF THE INTERIOR
GEOLOGICAL SURVEY

SEWARD (A-1) QUADRANGLE
ALASKA
1:63 360 SERIES (TOPOGRAPHIC)



Mapped, edited, and published by the Geological Survey

Control by USC&GS and USCE

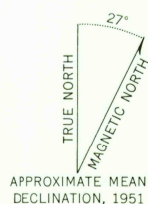
Topography by photogrammetric methods from aerial photographs taken 1951, field annotated 1951. Map not field checked

Selected hydrographic data compiled from USC&GS Charts 8515 (1949), 8520 (1951), and 8551 (1950) (1:200 000 scale). This information is not intended for navigational purposes

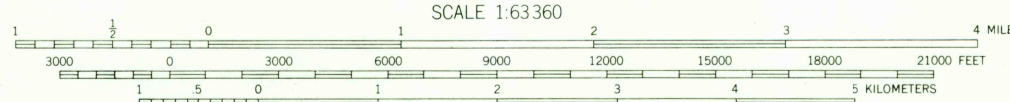
Universal Transverse Mercator projection, 1927 North American datum 10,000-foot grid based on Alaska coordinate system, zone 3 1000-meter Universal Transverse Mercator grid ticks, zone 6, shown in blue

Land lines represent unsurveyed and unmarked locations predetermined by the Bureau of Land Management Folios S-14 and S-15, Seward Meridian

Entire land area is within the Chugach National Forest



APPROXIMATE MEAN DECLINATION, 1951



CONTOUR INTERVAL 100 FEET

DATUM IS MEAN SEA LEVEL

DEPTH CURVES AND SOUNDINGS IN FEET-DATUM IS MEAN LOWER LOW WATER

SHORELINE SHOWN REPRESENTS THE APPROXIMATE LINE OF MEAN HIGH WATER

THE AVERAGE RANGE OF TIDE IS APPROXIMATELY 9 FEET

FOR SALE BY U. S. GEOLOGICAL SURVEY

FAIRBANKS, ALASKA, DENVER 25, COLORADO OR WASHINGTON 25, D. C.

A FOLDER DESCRIBING TOPOGRAPHIC MAPS AND SYMBOLS IS AVAILABLE ON REQUEST

USGS
Historical File
Topographic Division



QUADRANGLE LOCATION

ROAD CLASSIFICATION
No roads or trails in this area

SEWARD (A-1), ALASKA
N6000-W14700/15X22.5

1951
MINOR REVISIONS 1964

JUL 6 1965

1685

U.S.G.S.

THE COPY
TOPOGRAPHIC DIVISION