


(SEWARD B-5)

UNITED STATES
DEPARTMENT OF THE INTERIOR
GEOLOGICAL SURVEY

SEWARD (A-4) QUADRANGLE
ALASKA - THIRD JUDICIAL DIVISION
1:63 360 SERIES (TOPOGRAPHIC)

(SEWARD B-3)



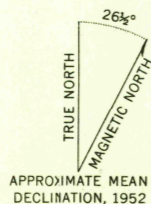
FILE COPY
Number and Date

Mapped, edited, and published by the Geological Survey

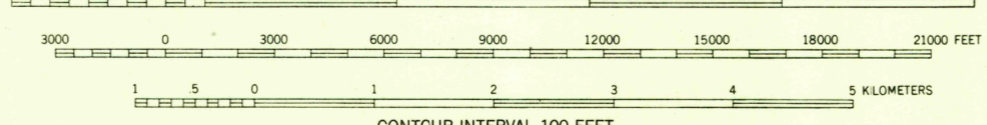
Control by USC&GS and USCE
Hydrography compiled from USC&GS charts
8515, 8523, 8528, and 8551 (1:200 000 scale)

Topography from aerial photographs by multiplex methods 1952
Aerial photographs taken 1950
Universal Transverse Mercator projection, zone 6
1927 North American datum

Entire land area is within the Chugach National Forest
Unchecked elevations are shown in brown and blue



SCALE 1:63 360



CONTOUR INTERVAL 100 FEET
DATUM IS MEAN SEA LEVEL
DEPTH CURVES AND SOUNDINGS IN FEET—DATUM IS MEAN LOWER LOW WATER
SHORELINE SHOWN REPRESENTS THE APPROXIMATE LINE OF MEAN HIGH WATER
THE AVERAGE RANGE OF TIDE IS APPROXIMATELY 30 FEET



ROAD CLASSIFICATION

ALL WEATHER ROADS	DRY WEATHER ROADS
Hard-surface.....None	Improved dirt.....None
Other.....None	Unimproved dirt.....None
Trails.....None	

SEWARD (A-4), ALASKA
N6000-W14807.5/15X22.5

1952

FOR SALE BY U. S. GEOLOGICAL SURVEY, FEDERAL CENTER, DENVER, COLORADO OR WASHINGTON 25, D. C.
A FOLDER DESCRIBING TOPOGRAPHIC MAPS AND SYMBOLS IS AVAILABLE ON REQUEST

USGS
Historical File
Topographic Division

JUN 2 1954

2120