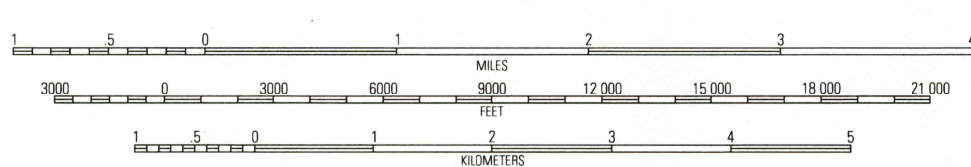
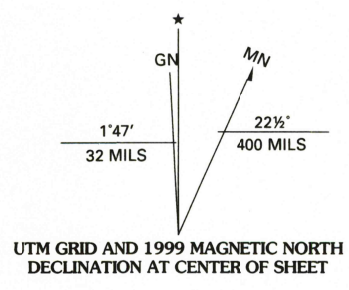



Produced by the United States Geological Survey 1963
Revision within and adjacent to National Forest Service lands
by USDA Forest Service 1995
Topography compiled 1950. Planimetry derived from imagery taken 1990
and other sources. Public Land Survey System and survey control current
as of 1995
North American Datum of 1927 (NAD 27). Projection and 20 000-foot ticks:
Alaska coordinate system, zone 4 (transverse Mercator)
Blue 5000-meter Universal Transverse Mercator ticks, zone 6
North American Datum of 1983 (NAD 83) is shown by dashed corner ticks
The values of the shift between NAD 27 and NAD 83 are obtainable from
National Geodetic Survey NADCON software
Non-National Forest System lands within the National Forest
Inholdings may exist in other National or State reservations
This map is not a legal land line or ownership document. Public lands are
subject to change and leasing, and may have access restrictions; check
with local offices. Obtain permission before entering private lands
Protracted land lines are predetermined by the Bureau of Land Management,
Folios S-14 and S-15, Seward Meridian



HIGHWAYS AND ROADS
There are no roads or trails on this quadrangle

1	2	3	1 Seward B-7
4	5	2 Seward B-6	3 Seward B-5
6	7	4 Seward A-7	5 Seward A-5
		6 Seward A-3	7 Blyling Sound D-7
		8 Blyling Sound D-6	9 Blyling Sound D-5

RECEIVED
APR 30 2000
HISTORICAL MAP ARCHIVES
USGS NMED



SEWARD A-6, AK
1995