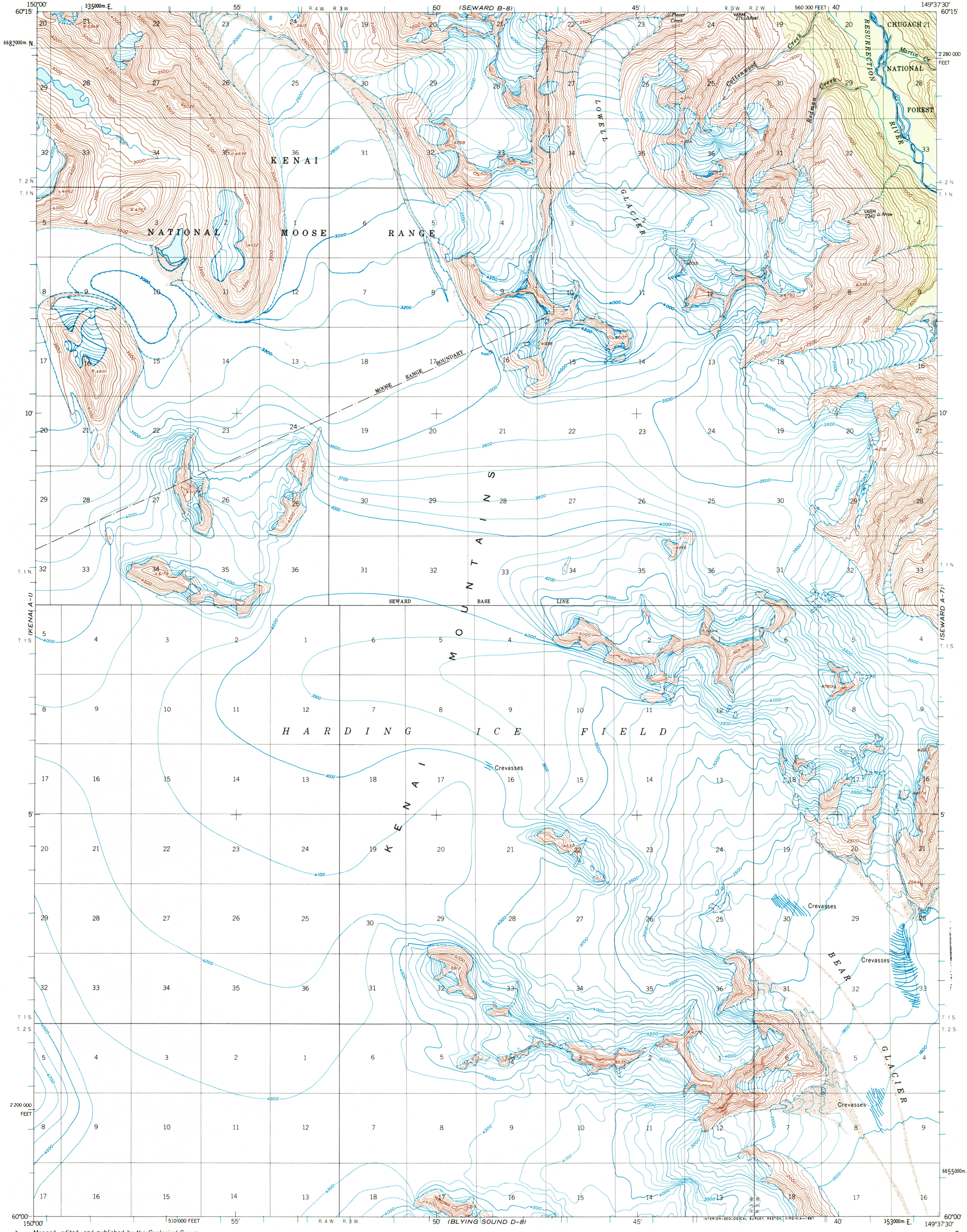


(KENAI E-1)

UNITED STATES  
DEPARTMENT OF THE INTERIOR  
GEOLOGICAL SURVEY

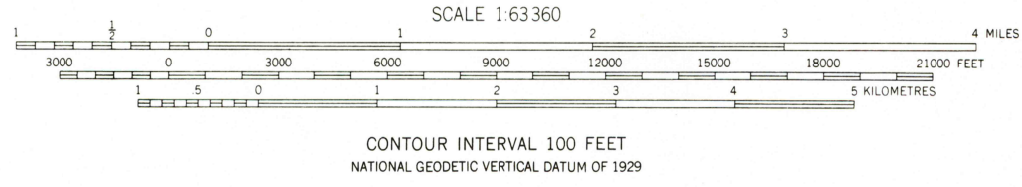
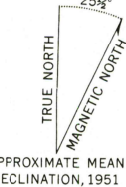
SEWARD (A-8) QUADRANGLE  
ALASKA  
1:63 360 SERIES (TOPOGRAPHIC)

(SEWARD B-7)



Mapped, edited, and published by the Geological Survey  
Control by USCE

Topography by photogrammetric methods from aerial photographs  
taken 1950, field annotated 1951. Map not field checked  
Universal Transverse Mercator projection, 1927 North American datum  
10,000-foot grid based on Alaska coordinate system, zone 4  
1000-metre Universal Transverse Mercator grid ticks,  
zone 6, shown in blue  
Land lines represent unsurveyed and unmarked locations  
pre-determined by the Bureau of Land Management  
Folio S-16, Seward Meridian



ROAD CLASSIFICATION  
No roads or trails in this area

SEWARD (A-8), ALASKA  
N6000-W14937.5/15222.5  
1951  
MINOR REVISIONS 1973

THIS MAP COMPLIES WITH MAP ACCURACY STANDARDS  
FOR SALE BY U.S. GEOLOGICAL SURVEY, P.O. BOX 25286, DENVER, COLORADO 80225  
A FOLDER DESCRIBING TOPOGRAPHIC MAPS AND SYMBOLS IS AVAILABLE ON REQUEST

USGS AND HISTORICAL  
MAP DIVISION  
SEP 31 1997  
REC'D FILE COPY

ISBN 0-607-86658-6  
9 780607 866582