



Mapped, edited, and published by the Geological Survey

Control by USGS, NOS/NOAA and USCE

Topography by photogrammetric methods from aerial photographs taken 1950 and 1951, field annotated 1951. Map not field checked. Revised from aerial photographs taken 1982. Map edited: 1987.

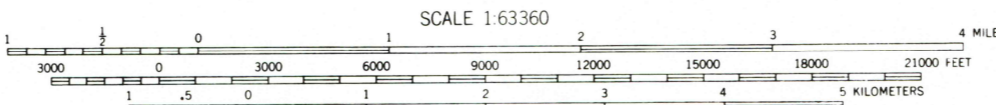
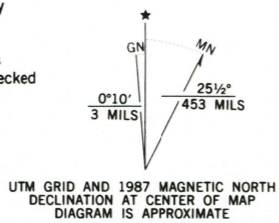
Selected hydrographic data compiled from NOS/NOAA Chart 16701 (1983), 16705 (1982), and 16700 (1983). This information is not intended for navigational purposes.

Projection and 1000-meter grid ticks shown in blue: Universal Transverse Mercator, zone 6. 10,000-foot grid ticks based on Alaska coordinate system, zone 3. 1927 North American Datum.

To place on the predicted North American Datum 1983 move the projection lines 62 meters north and 115 meters east. Gray land lines represent unsurveyed and unmarked locations predetermined by the Bureau of Land Management Folio S-14, Seward Meridian.

Lake elevations are uncorrected.

Entire land area is within the Chugach National Forest. There may be private inholdings within the boundaries of the National or State reservations shown on this map.



CONTOUR INTERVAL 100 FEET  
DOTTED LINES REPRESENT 50-FOOT CONTOURS  
NATIONAL GEODETIC VERTICAL DATUM OF 1929  
DEPTH CURVES AND SOUNDINGS IN FEET DATUM IS MEAN LOWER LOW WATER  
SHORELINE SHOWN REPRESENTS THE APPROXIMATE LINE OF MEAN HIGH WATER  
THE MEAN RANGE OF TIDE IS APPROXIMATELY 9 FEET


FOR SALE BY U.S. GEOLOGICAL SURVEY  
FAIRBANKS, ALASKA 99701, DENVER, COLORADO 80225, OR RESTON, VIRGINIA 22092  
A FOLDER DESCRIBING TOPOGRAPHIC MAPS AND SYMBOLS IS AVAILABLE ON REQUEST



ROAD CLASSIFICATION  
No roads or trails in this area

SEWARD (B-1), ALASKA  
60147-C1-TF-063

1951  
LIMITED REVISION 1987



Federal reservation boundaries established by The Alaska National Interest Lands Conservation Act, PL-96-487, Dec. 2, 1980, are shown as compiled by the administering agencies