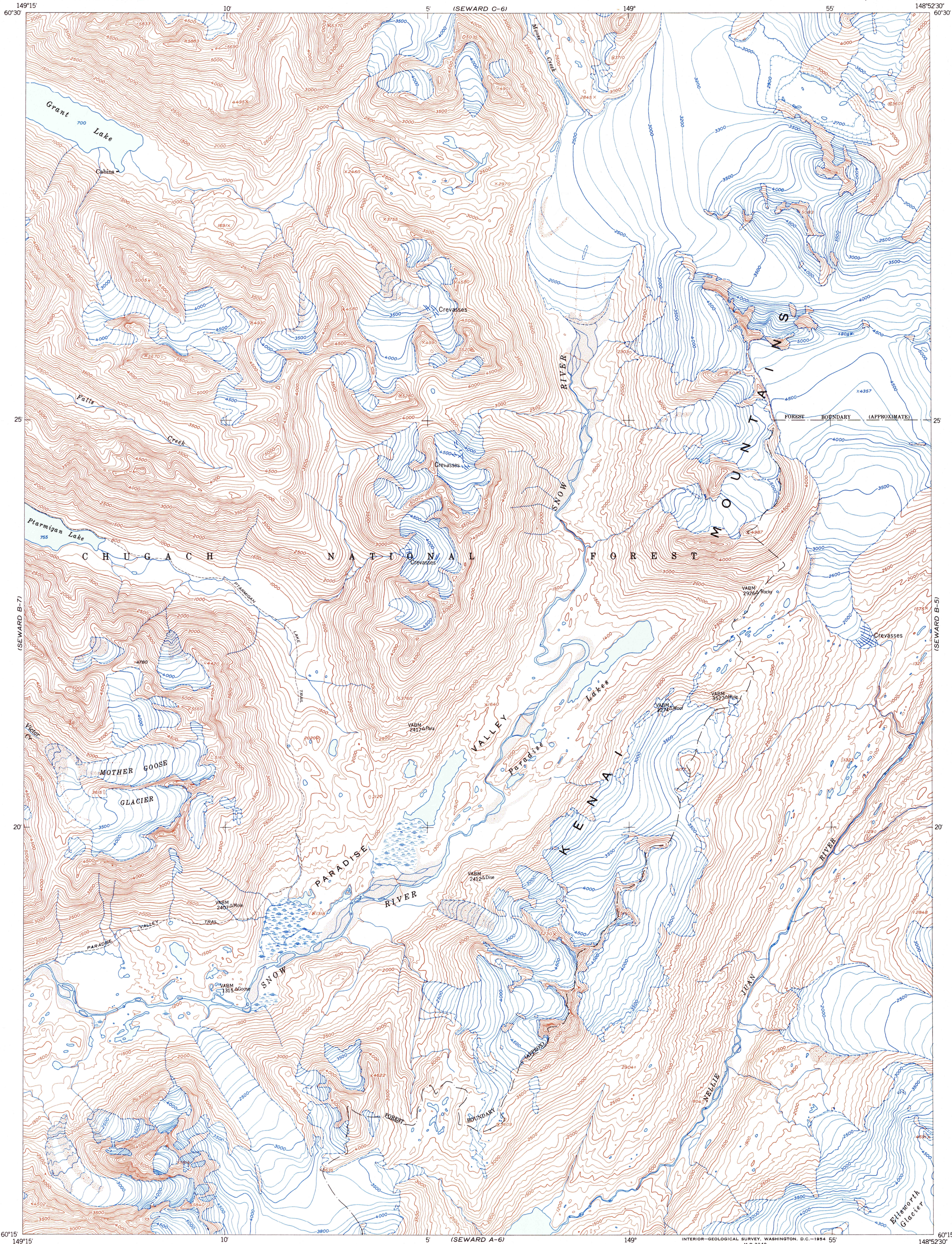


(SEWARD C-7)

UNITED STATES
DEPARTMENT OF THE INTERIOR
GEOLOGICAL SURVEY

SEWARD (B-6) QUADRANGLE
ALASKA—THIRD JUDICIAL DIVISION
1:63,360 SERIES (TOPOGRAPHIC)

(SEWARD C-5)



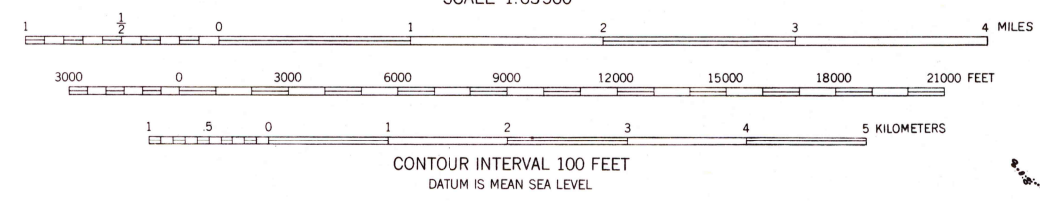
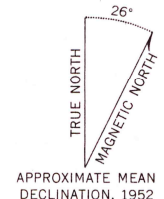
(SEWARD B-7)

(SEWARD B-5)

(SEWARD A-7)

(SEWARD A-5)

Mapped, edited, and published by the Geological Survey
Control by USC&GS and USCE
Topography from aerial photographs by multiplex methods 1952
Aerial photographs taken 1950
Universal Transverse Mercator projection, zone 6
1927 North American datum
Unchecked elevations are shown in brown and blue



ROAD CLASSIFICATION

ALL WEATHER ROADS	DRY WEATHER ROADS
Hard-surface	Improved dirt
Other	Unimproved dirt
Trails	

SEWARD (B-6), ALASKA
N6015-W14852.5/15X22.5
1952

FOR SALE BY U. S. GEOLOGICAL SURVEY, FEDERAL CENTER, DENVER, COLORADO OR WASHINGTON 25, D. C.
A FOLDER DESCRIBING TOPOGRAPHIC MAPS AND SYMBOLS IS AVAILABLE ON REQUEST

