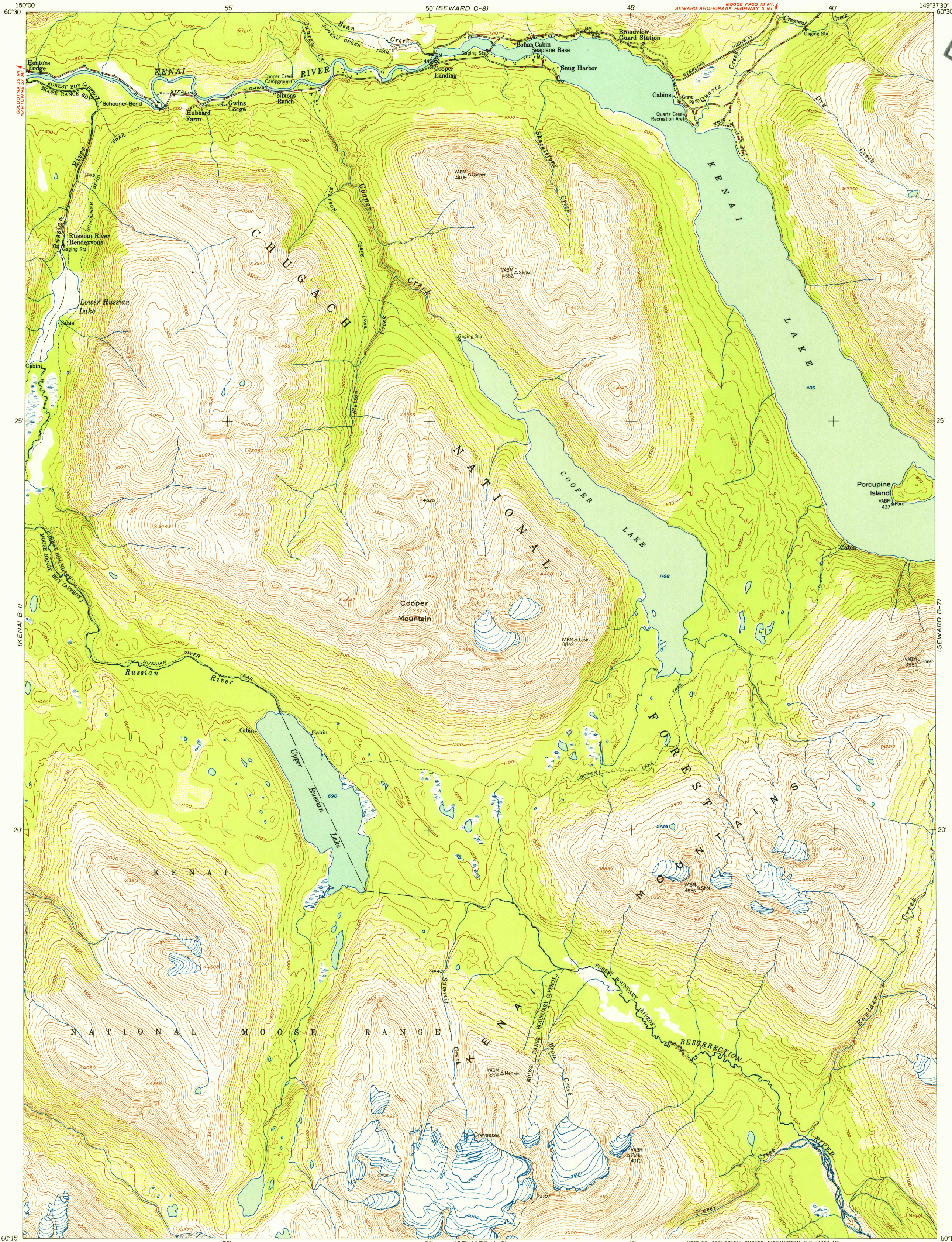


(KENAI C-1)

UNITED STATES
DEPARTMENT OF THE INTERIOR
GEOLOGICAL SURVEY

SEWARD (B-8) QUADRANGLE
ALASKA—THIRD JUDICIAL DIVISION
1:63,360 SERIES (TOPOGRAPHIC)

(SEWARD C-7)



FILE COPY
Inches and Feet

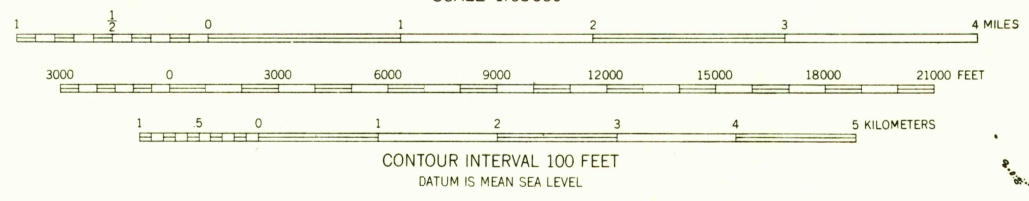
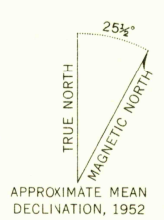
(KENAI B-1)

(SEWARD B-7)

(KENAI A-1)

(SEWARD A-7)

Mapped, edited, and published by the Geological Survey
Control by USCE
Topography from aerial photographs by multiplex methods 1952
Aerial photographs taken 1950
Universal Transverse Mercator projection, zone 6
1927 North American datum
Unchecked elevations are shown in brown and blue



ROAD CLASSIFICATION

| | |
|---------------------|-----------------------|
| ALL WEATHER ROADS | DRY WEATHER ROADS |
| Hard surface | None |
| Improved dirt | None |
| Other | Unimproved dirt |
| Trails | |

SEWARD (B-8), ALASKA
N6015—W14937.5/15X22.5

FILE COPY
Inches and Feet

FOR SALE BY U. S. GEOLOGICAL SURVEY, FEDERAL CENTER, DENVER, COLORADO OR WASHINGTON 25, D. C.
A FOLDER DESCRIBING TOPOGRAPHIC MAPS AND SYMBOLS IS AVAILABLE ON REQUEST

USGS
Historical File
Topographic Division

JUN 2 1954

2100