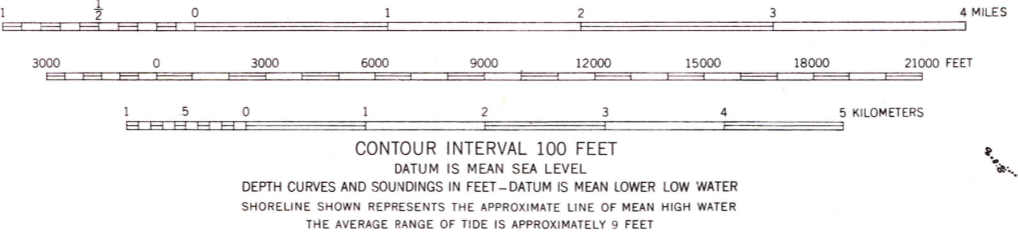
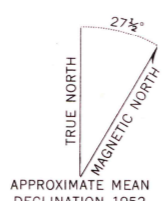


Mapped, edited, and published by the Geological Survey
Control by USC&GS and USCE
Hydrography compiled from USC&GS chart 8517,
and chart 8551 (1:200 000 scale)
Topography from aerial photographs by multiplex methods 1952
Aerial photographs taken 1950
Universal Transverse Mercator projection, zone 6
1927 North American datum
Entire land area is within the Chugach National Forest
Unchecked elevations are shown in brown and blue




ROAD CLASSIFICATION

ALL WEATHER ROADS	DRY WEATHER ROADS
Hard surface.....None	Improved dirt.....None
Other.....None	Unimproved dirt.....None
Trails.....	

SEWARD (C-1), ALASKA
N6030-W14700/15X22.5

FOR SALE BY U. S. GEOLOGICAL SURVEY, FEDERAL CENTER, DENVER, COLORADO OR WASHINGTON 25, D. C.
A FOLDER DESCRIBING TOPOGRAPHIC MAPS AND SYMBOLS IS AVAILABLE ON REQUEST



(SEWARD D-2)
147°22'30"
60°45'
(SEWARD C-2)
60°30'

(CORDOVA D-8)
147°00'
60°45'
(CORDOVA C-8)
60°30'