


(SEWARD D-5)

UNITED STATES  
DEPARTMENT OF THE INTERIOR  
GEOLOGICAL SURVEY

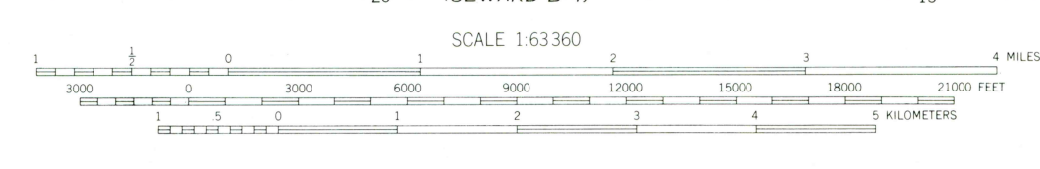
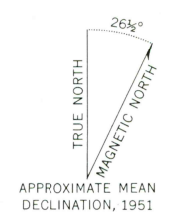
SEWARD (C-4) QUADRANGLE  
ALASKA  
1:63 360 SERIES (TOPOGRAPHIC)

(SEWARD D-3)



(SEWARD B-5)

Mapped, edited, and published by the Geological Survey  
Control by USC&GS and USCE  
Topography by photogrammetric methods from aerial photographs  
taken 1950, field annotated 1951. Map not field checked  
Selected hydrographic data compiled from USC&GS Charts  
8517 (1952), and 8551 (1950) 1:200 000 scale  
This information is not intended for navigational purposes  
Universal Transverse Mercator projection, 1927 North American datum  
10 000 foot grid based on Alaska coordinate system, zone 4  
1000-meter Universal Transverse Mercator grid ticks,  
zone 6, shown in blue  
Land lines represent unsurveyed and unmarked locations  
predetermined by the Bureau of Land Management  
Folio S-14, Seward Meridian  
Swamps, as portrayed, indicate only the wetter areas,  
usually of low relief, as interpreted from aerial photographs  
Entire land area is within the Chugach National Forest  
Lake elevations are unchecked



CONTOUR INTERVAL 100 FEET  
DATUM IS MEAN SEA LEVEL  
DEPTH CURVES AND SOUNDINGS IN FEET—DATUM IS MEAN LOWER LOW WATER  
SHORELINE SHOWN REPRESENTS THE APPROXIMATE LINE OF MEAN HIGH WATER  
THE AVERAGE RANGE OF TIDE IS APPROXIMATELY 10 FEET



ROAD CLASSIFICATION  
No roads or trails in this area

SEWARD (C-4), ALASKA  
N6030—W14807.5/15X22.5

1951  
MINOR REVISIONS 1973

FOR SALE BY U. S. GEOLOGICAL SURVEY  
FAIRBANKS, ALASKA 99701, DENVER, COLORADO 80225, OR WASHINGTON, D. C. 20242  
A FOLDER DESCRIBING TOPOGRAPHIC MAPS AND SYMBOLS IS AVAILABLE ON REQUEST

USGS  
Historical File  
Topographic Division

MAY 0 2 1974

2190