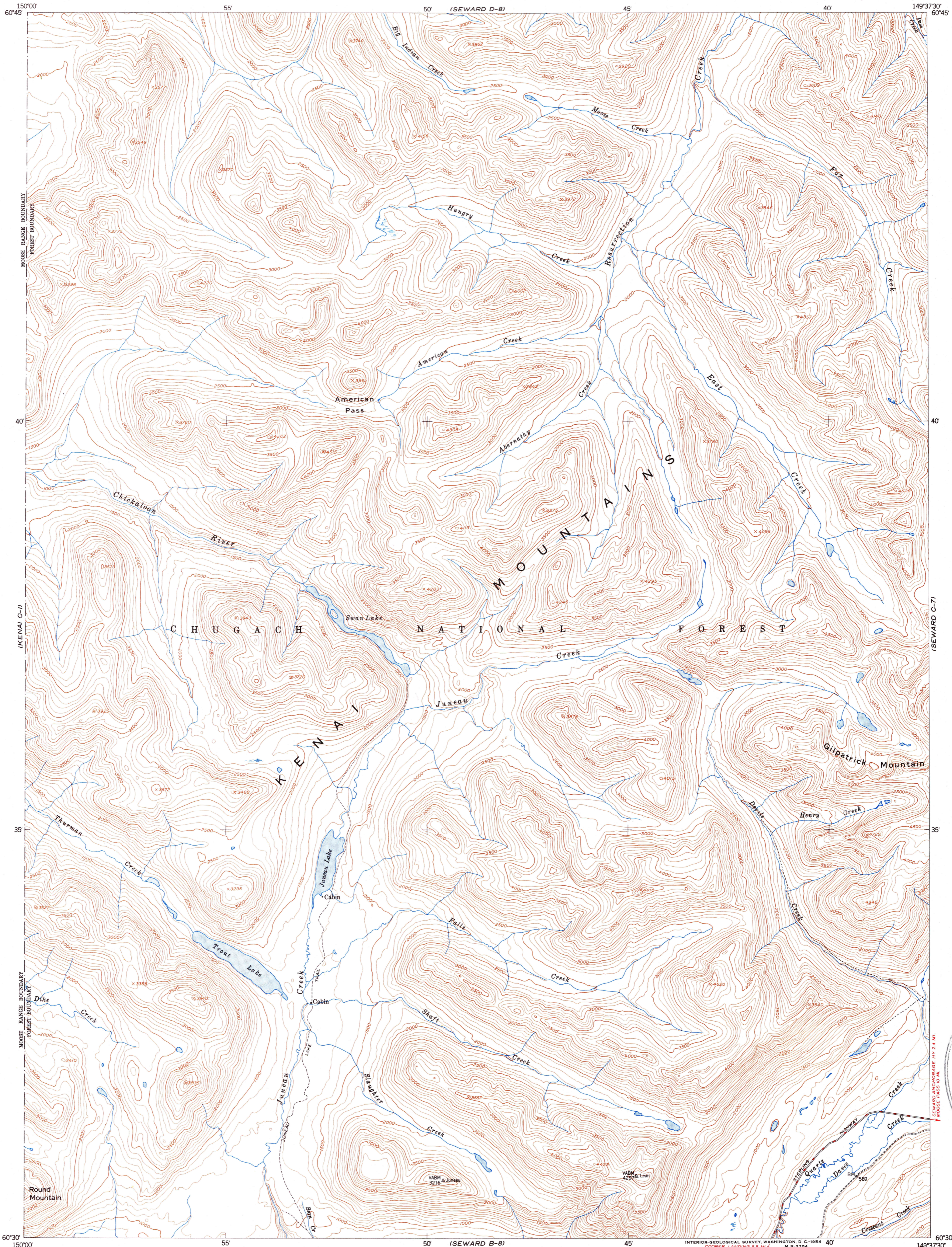
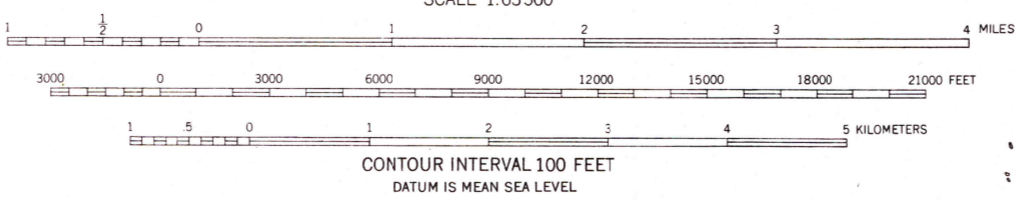
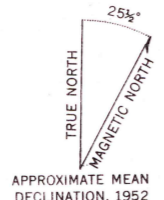


(KENAI D-1)

(SEWARD D-7)



Mapped, edited, and published by the Geological Survey
Control by USCE
Topography from aerial photographs by multiplex methods 1952
Aerial photographs taken 1950
Universal Transverse Mercator projection, zone 6
1927 North American datum
Unchecked elevations are shown in brown



ROAD CLASSIFICATION

ALL WEATHER ROADS	DRY WEATHER ROADS
Hard-surface.....None	Improved dirt.....None
Other.....-	Unimproved dirt.....-
Trails.....-	

SEWARD (C-8), ALASKA
N6300—W14937.5/15X22.5

