


UNITED STATES
DEPARTMENT OF THE INTERIOR
GEOLOGICAL SURVEY

SEWARD (D-1) QUADRANGLE
ALASKA-THIRD JUDICIAL DIVISION
1:63 360 SERIES (TOPOGRAPHIC)

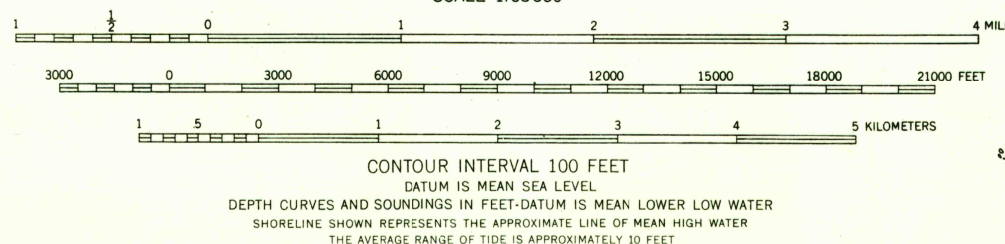
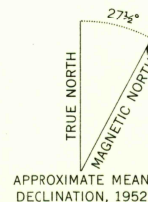


FILE COPY

FILE COPY

USGS
Historical File
Topographic Division

Mapped, edited, and published by the Geological Survey
Control by USC&GS
Hydrography compiled from USC&GS charts 8517,
8519, and 8551 (1:200,000 scale)
Topography from aerial photographs by multiplex methods 1952
Aerial photographs taken 1950
Universal Transverse Mercator projection, zone 6
1927 North American datum
Entire land area is within the Chugach National Forest
Unchecked elevations are shown in brown



ROAD CLASSIFICATION
ALL WEATHER ROADS DRY WEATHER ROADS
Hard-surface.....None Improved dirt.....None
Other.....None Unimproved dirt.....None
Trails.....None

SEWARD (D-1), ALASKA
N6045-W14700/15X22.5

1952

FOR SALE BY U. S. GEOLOGICAL SURVEY, FEDERAL CENTER, DENVER, COLORADO OR WASHINGTON 25, D. C.
A FOLDER DESCRIBING TOPOGRAPHIC MAPS AND SYMBOLS IS AVAILABLE ON REQUEST

AUG 8 1954

2120