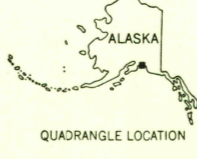
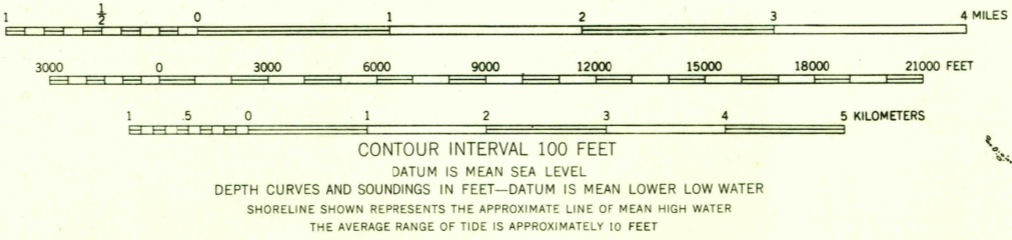
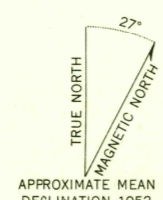


SEWARD D-4) (SEWARD D-2)
Mapped, edited, and published by the Geological Survey
Control by USGS and USCE
Hydrography compiled from USC&GS charts 8517
and 8551 (1:200,000 scale)
Topography from aerial photographs by multiplex methods 1952
and 1949
Aerial photographs taken 1949
Universal Transverse Mercator projection, zone 6
1927 North American datum
Entire land area is within the Chugach National Forest
Unchecked elevations are shown in brown and blue



ROAD CLASSIFICATION

| | |
|-----------------------|--------------------------|
| ALL WEATHER ROADS | DRY WEATHER ROADS |
| Hard-surface.....None | Improved dirt.....None |
| Other.....None | Unimproved dirt.....None |
| Trails.....None | |

SEWARD (D-3), ALASKA
N6045-W14745/15X22.5
1952

FOR SALE BY U. S. GEOLOGICAL SURVEY, FEDERAL CENTER, DENVER, COLORADO OR WASHINGTON 25, D. C.
A FOLDER DESCRIBING TOPOGRAPHIC MAPS AND SYMBOLS IS AVAILABLE ON REQUEST

U.S.G.S.
FILE COPY
TOPOGRAPHIC DIVISION

USGS
Historical File
Topographic Division

SEP 8 1954
2065