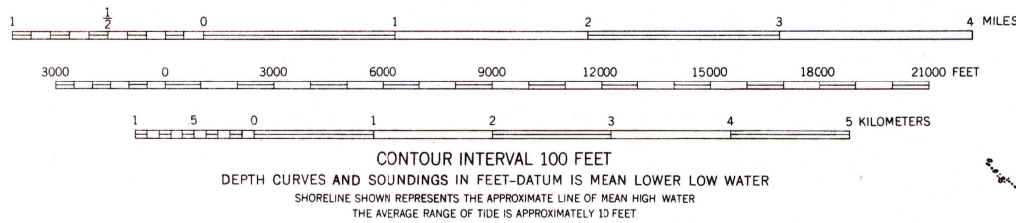
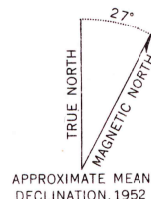


Mapped, edited, and published by the Geological Survey
Control by USC&GS and USCE
Hydrography compiled from USC&GS charts 8517, 8521,
and 8551 (1:200,000 scale)
Topography from aerial photographs by multiplex methods 1952
Aerial photographs taken 1950
Universal Transverse Mercator projection, zone 6
1927 North American datum
Entire land area is within the Chugach National Forest
Unchecked elevations are shown in brown




ROAD CLASSIFICATION

| | |
|-------------------|-------------------|
| ALL WEATHER ROADS | DRY WEATHER ROADS |
| Hard-surface | None |
| Improved dirt | None |
| Other | None |
| Unimproved dirt | None |
| Trails | None |

SEWARD (D-4), ALASKA
N6045-W14807.5/15X22.5

FOR SALE BY U. S. GEOLOGICAL SURVEY, FEDERAL CENTER, DENVER, COLORADO OR WASHINGTON 25, D. C.
A FOLDER DESCRIBING TOPOGRAPHIC MAPS AND SYMBOLS IS AVAILABLE ON REQUEST



(SEWARD C-5)

(SEWARD C-3)