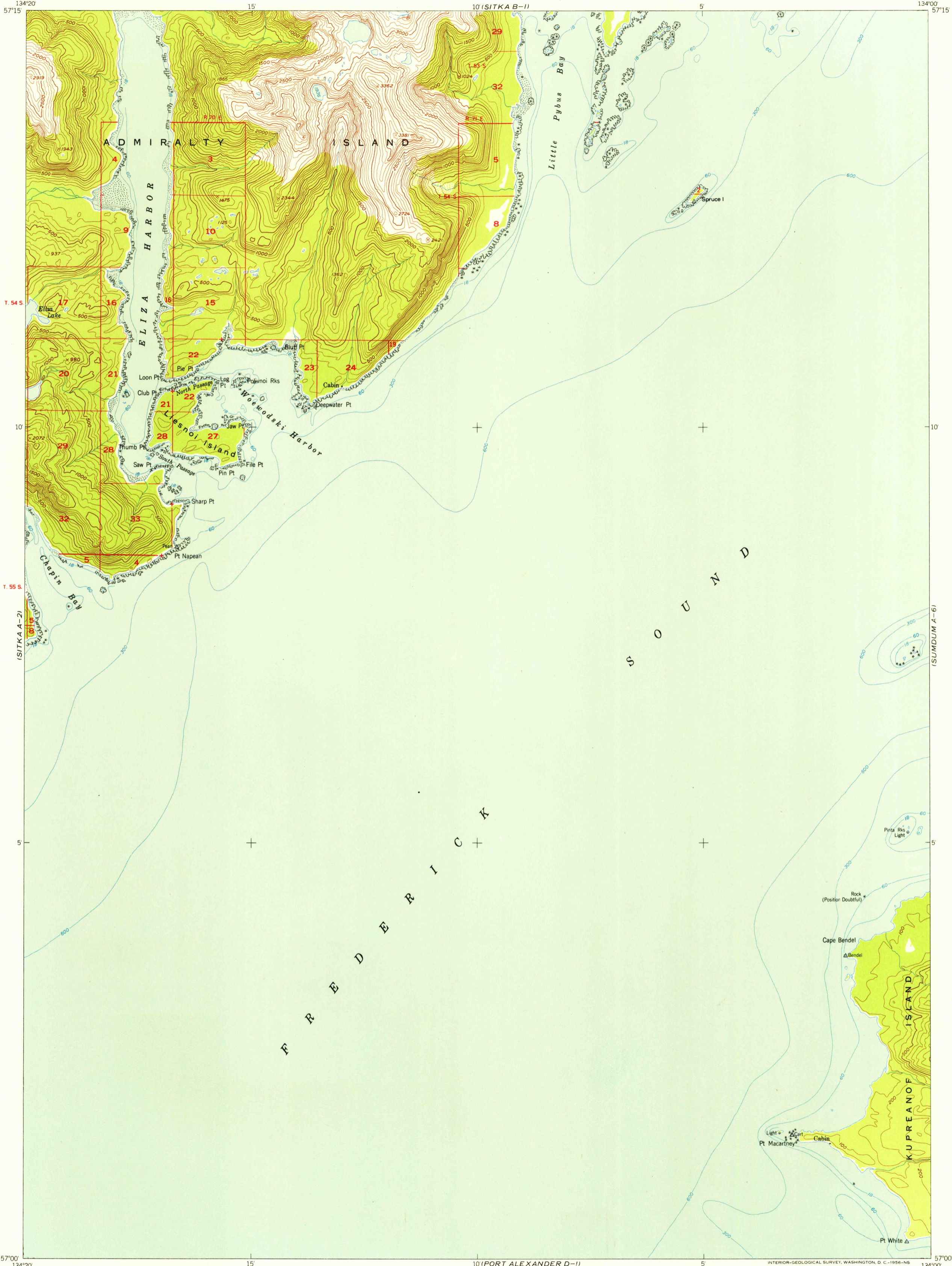
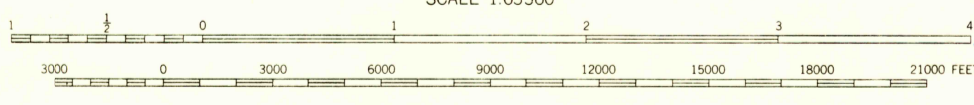
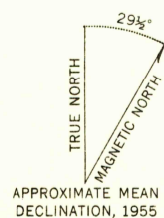


U.S.G.S.
FILE COPY
TOPOGRAPHIC DIVISION



Mapped, edited, and published by the Geological Survey
Control by USGS and USC&GS
Hydrography compiled from USC&GS charts 1996, 2150, 8201
(1:217,828 scale), 8216, 8218, 8242 and surveys H-1996 and
H-2150
Topography from aerial photographs by multiplex methods 1955
Aerial photographs taken 1948. Map not field checked
Universal Transverse Mercator projection, zone 8
1927 North American datum
Entire land area is within the Tongass National Forest
Unchecked elevations are shown in brown and blue



CONTOUR INTERVAL 100 FEET
DATUM IS MEAN SEA LEVEL
DEPTH CURVES IN FEET—DATUM IS MEAN LOWER LOW WATER
SHORELINE SHOWN REPRESENTS THE APPROXIMATE LINE OF MEAN HIGH WATER
THE AVERAGE RANGE OF TIDE IS APPROXIMATELY 12 FEET



USGS
Historical File
Topographic Division

ROAD CLASSIFICATION

| | |
|-----------------------|--------------------------|
| ALL WEATHER ROADS | DRY WEATHER ROADS |
| Hard-surface.....None | Improved dirt.....None |
| Other.....None | Unimproved dirt.....None |
| Trails.....None | |

FOR SALE BY U.S. GEOLOGICAL SURVEY
FAIRBANKS, ALASKA FEDERAL CENTER, DENVER 2, COLORADO WASHINGTON 25, D.C.
A FOLDER DESCRIBING TOPOGRAPHIC MAPS AND SYMBOLS IS AVAILABLE ON REQUEST

SITKA (A-1), ALASKA
N5700—W13400/15X20
1948

OCT 2 1956

2080