

SITKA B-4)

UNITED STATES  
DEPARTMENT OF THE INTERIOR  
GEOLOGICAL SURVEY

SITKA (A-3) QUADRANGLE  
ALASKA—GREATER SITKA BOROUGH  
1:63 360 SERIES (TOPOGRAPHIC)

SITKA B-2)



U.S.G.S.  
FILE COPY  
TOPOGRAPHIC DIVISION

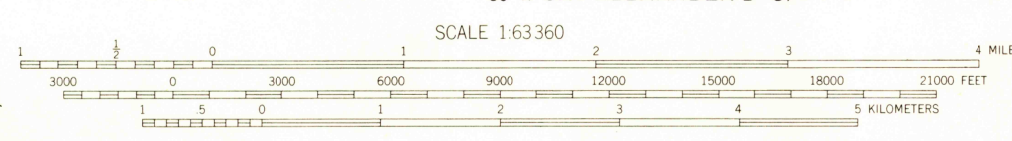
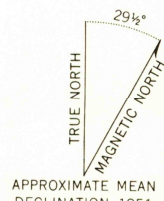
Maped, edited, and published by the Geological Survey  
Control by USGS and USC&GS

Topography by photogrammetric methods from aerial photographs  
taken 1948, field annotated 1951. Map not field checked  
Selected hydrographic data compiled from USC&GS  
Chart 8239. This information is not intended  
for navigational purposes

Universal Transverse Mercator projection. 1927 North American datum  
10,000-foot grid based on Alaska coordinate system, zone 1  
1000 meter Universal Transverse Mercator grid ticks,  
zone 8, shown in blue

Land lines represent unsurveyed and unmarked locations  
from computations by the State of Alaska, Division of Lands  
Copper River Meridian

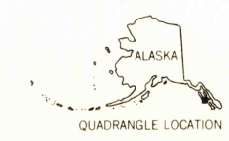
Entire land area is within the Tongass National Forest



CONTOUR INTERVAL 100 FEET  
DATUM IS MEAN SEA LEVEL  
DEPTH CURVES IN FEET—DATUM IS MEAN LOWER LOW WATER  
SHORELINE SHOWN REPRESENTS THE APPROXIMATE LINE OF MEAN HIGH WATER  
THE AVERAGE RANGE OF TIDE IS APPROXIMATELY 11 FEET

FOR SALE BY U.S. GEOLOGICAL SURVEY  
FAIRBANKS, ALASKA 99701, DENVER, COLORADO 80225, OR WASHINGTON, D. C. 20242  
A FOLDER DESCRIBING TOPOGRAPHIC MAPS AND SYMBOLS IS AVAILABLE ON REQUEST

USGS  
Historical File  
Topographic Division



ROAD CLASSIFICATION  
Trails -----

SITKA (A-3), ALASKA  
N5700—W13440/15X20  
1951  
MINOR REVISIONS 1965