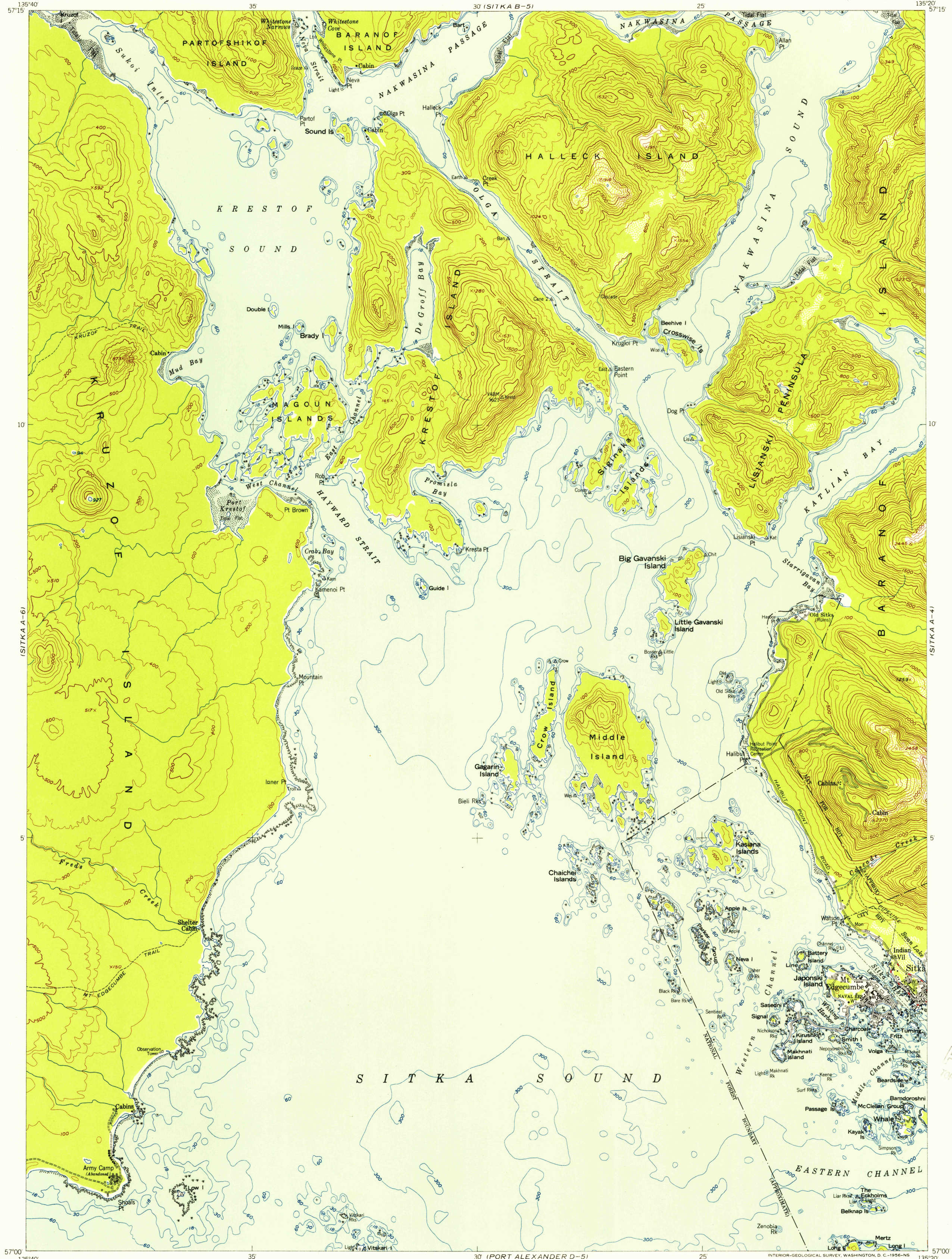



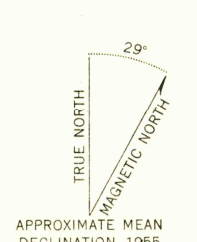
SITKA B-6

SITKA B-4



135°40' 57'00" 35' 30' (PORT ALEXANDER D-5) 25' 135°20' 57'00"

Mapped, edited, and published by the Geological Survey
Control by USC&GS
Hydrography compiled from USC&GS charts 8244, 8255, and 8281
Topography from aerial photographs by multiplex methods 1955
Aerial photographs taken 1948. Map not field checked
Universal Transverse Mercator projection, zone 8
1927 North American datum
Entire land area is within the Tongass National Forest
except Sitka Exclusion Area
Unchecked elevations are shown in brown and blue



CONTOUR INTERVAL 100 FEET
DATUM IS MEAN SEA LEVEL
DEPTH CURVES IN FEET—DATUM IS MEAN LOWER LOW WATER
SHORELINE SHOWN REPRESENTS THE APPROXIMATE LINE OF MEAN HIGH WATER
THE AVERAGE RANGE OF TIDE IS APPROXIMATELY 8 FEET

USCS
Historical File
Topographic Division

ROAD CLASSIFICATION
Light duty (All weather)
Improved dirt (Dry weather)
Unimproved dirt (Dry weather)
Trails



SITKA (A-5), ALASKA
N5700—W13520/15X20
1948

FOR SALE BY U.S. GEOLOGICAL SURVEY
FAIRBANKS, ALASKA DENVER 2, COLORADO WASHINGTON 25, D.C.
A FOLDER DESCRIBING TOPOGRAPHIC MAPS AND SYMBOLS IS AVAILABLE ON REQUEST

U.S.G.S.
FILE COPY

U.S.G.S.
FILE COPY