

USGS Library
Reston, VA.
Topo Archive

RECEIVED
AUG 29 2003
USGS NMD
HISTORICAL MAP ARCHIVES

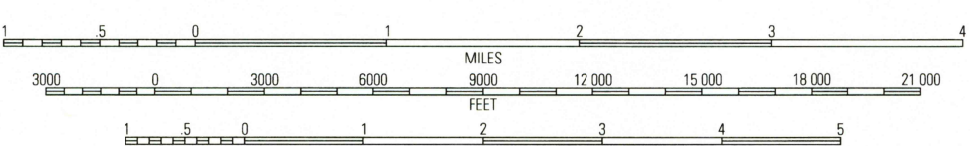
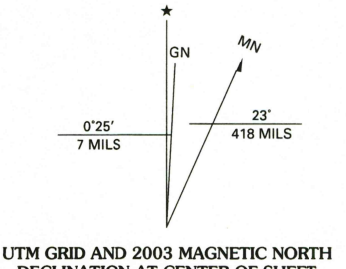
5 00126 10908 7 6
5 00126 109 0 NBT

3 1818 0036912 3

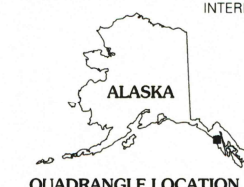
Produced by the United States Geological Survey 1977
Revision by USDA Forest Service 2000
Topography compiled 1948. Planimetry derived from imagery taken 1999 and other sources. Public Land Survey System and survey control current as of 2001

North American Datum of 1927 (NAD 27). Projection and 20 000-foot ticks: Alaska coordinate system, zone 1 (transverse Mercator)
Blue 5000-meter Universal Transverse Mercator ticks, zone 8
North American Datum of 1983 (NAD 83) is shown by dashed corner ticks
The values of the shift between NAD 27 and NAD 83 are obtainable from National Geodetic Survey NADCON software

Non-National Forest System lands within the National Forest
Inholdings may exist in other National or State reservations
This map is not a legal land line or ownership document. Public lands are subject to change and leasing, and may have access restrictions; check with local offices. Obtain permission before entering private lands
Protracted land lines are predetermined by the Bureau of Land Management, Folio CR-14, Copper River Meridian



CONTOUR INTERVAL 100 FEET
NATIONAL GEODETIC VERTICAL DATUM OF 1929
THE MEAN RANGE OF TIDE IS APPROXIMATELY 12 FEET
TO CONVERT FROM FEET TO METERS, MULTIPLY BY 0.3048



1	2	3	1 Sitka C-3
4	5	2 Sitka C-2	3 Sitka C-1
6	7	4 Sitka B-3	5 Sitka B-1
		6 Sitka A-3	7 Sitka A-2
		8 Sitka A-1	

State	5	Primary highway	Secondary highway	Light-duty road
National Forest, suitable for passenger cars	105	Composition: Unspecified	Paved	Gravel
National Forest, suitable for high clearance vehicles	100	Dirt	Unimproved; 4 wheel drive	Trail
National Forest Trail	384	Gate; Barrier		

FOR SALE BY U.S. GEOLOGICAL SURVEY, P.O. BOX 25286, DENVER, COLORADO 80225
A FOLDER DESCRIBING TOPOGRAPHIC MAPS AND SYMBOLS IS AVAILABLE ON REQUEST

JUN 18 2003

SITKA B-2, AK
2000
57134-C3-TF-063