


(SITKA C-3)

UNITED STATES
DEPARTMENT OF THE INTERIOR
GEOLOGICAL SURVEY

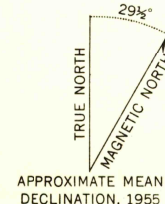
SITKA (B-2) QUADRANGLE
ALASKA—FIRST JUDICIAL DIVISION
1:63 360 SERIES (TOPOGRAPHIC)

(SITKA C-1)




(SITKA A-3)

Mapped, edited, and published by the Geological Survey
Control by USGS and USC&GS
Hydrography compiled from USC&GS charts 8246, 8247, and 8285
Topography from aerial photographs by multiplex methods 1955
Aerial photographs taken 1948. Map not field checked
Universal Transverse Mercator projection, zone 8
1927 North American datum
Entire land area is within the Tongass National Forest
except Angoon exclusion area
Unchecked elevations are shown in brown and blue



APPROXIMATE MEAN
DECLINATION, 1955



CONTOUR INTERVAL 100 FEET
DATUM IS MEAN SEA LEVEL
DEPTH CURVES IN FEET—DATUM IS MEAN LOWER LOW WATER
SHORELINE SHOWN REPRESENTS THE APPROXIMATE LINE OF MEAN HIGH WATER
THE AVERAGE RANGE OF TIDE IS APPROXIMATELY 8 FEET
FOR SALE BY U.S. GEOLOGICAL SURVEY
FAIRBANKS, ALASKA DENVER 2, COLORADO WASHINGTON 25, D.C.
A FOLDER DESCRIBING TOPOGRAPHIC MAPS AND SYMBOLS IS AVAILABLE ON REQUEST



QUADRANGLE LOCATION

ROAD CLASSIFICATION
Unimproved dirt =

USGS
Historical File
Topographic Division

SITKA (B-2), ALASKA
N5715—W13420/15X20
1948

(SITKA A-1)

U.S.G.S.
FILE COPY
TOPOGRAPHIC DIVISION

MAR 7 1957

2120