

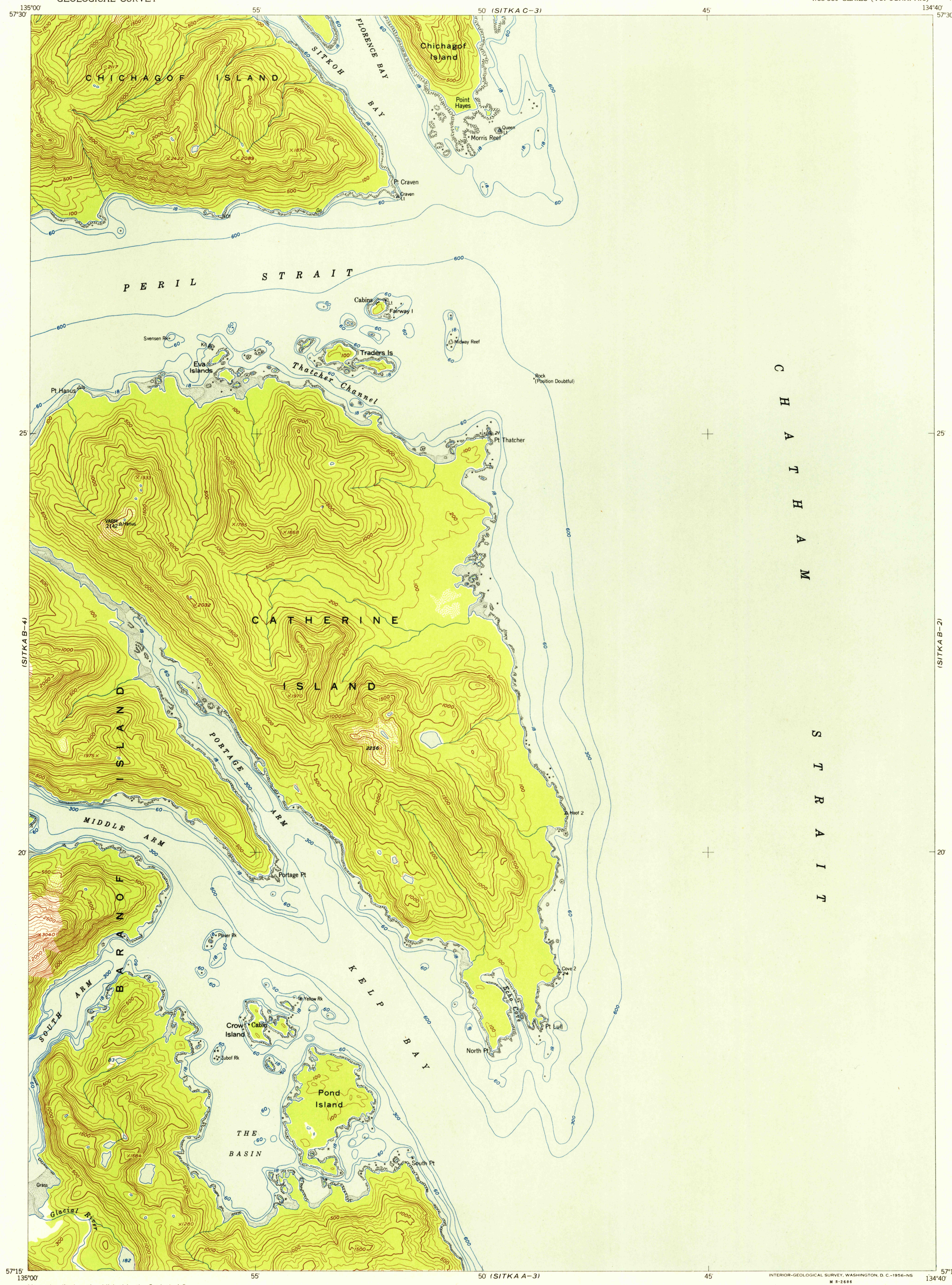
(SITKA C-4)

UNITED STATES  
DEPARTMENT OF THE INTERIOR  
GEOLOGICAL SURVEY

SITKA (B-3) QUADRANGLE  
ALASKA—FIRST JUDICIAL DIVISION  
1:63,360 SERIES (TOPOGRAPHIC)

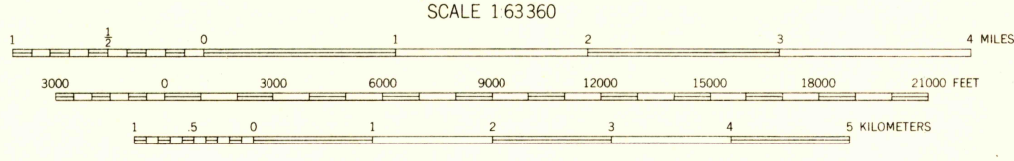
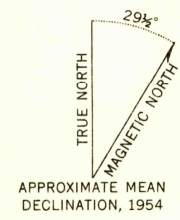
(SITKA C-2)

U.S.G.S.  
FILE COPY  
TOPOGRAPHIC DIVISION



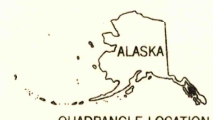
(SITKA A-4)

Mapped, edited, and published by the Geological Survey  
Control by USGS and USC&GS  
Hydrography compiled from USC&GS charts 8239 and 8283  
Topography from aerial photographs by multiplex methods 1954  
Aerial photographs taken 1948. Map not field checked  
Universal Transverse Mercator projection, zone 8  
1927 North American datum  
Entire land area is within the Tongass National Forest  
Unchecked elevations are shown in brown and blue



CONTOUR INTERVAL 100 FEET  
DATUM IS MEAN SEA LEVEL  
DEPTH CURVES IN FEET—DATUM IS MEAN LOWER LOW WATER  
SHORELINE SHOWN REPRESENTS THE APPROXIMATE LINE OF MEAN HIGH WATER  
THE AVERAGE RANGE OF TIDE IS APPROXIMATELY 12 FEET

FOR SALE BY U.S. GEOLOGICAL SURVEY  
FAIRBANKS, ALASKA FEDERAL CENTER, DENVER 2, COLORADO WASHINGTON 25, D.C.  
A FOLDER DESCRIBING TOPOGRAPHIC MAPS AND SYMBOLS IS AVAILABLE ON REQUEST



ROAD CLASSIFICATION

ALL WEATHER ROADS		DRY WEATHER ROADS	
Hard-surface.....None	Improved dirt.....None	Hard-surface.....None	Improved dirt.....None
Other.....None	Unimproved dirt.....None	Other.....None	Unimproved dirt.....None
Trails.....None		Trails.....None	

SITKA (B-3), ALASKA  
N5715—W13440/15X20  
1948

(SITKA A-2)

U.S.G.S.  
Historical File  
Topographic Division

JUL 3 1956

2035