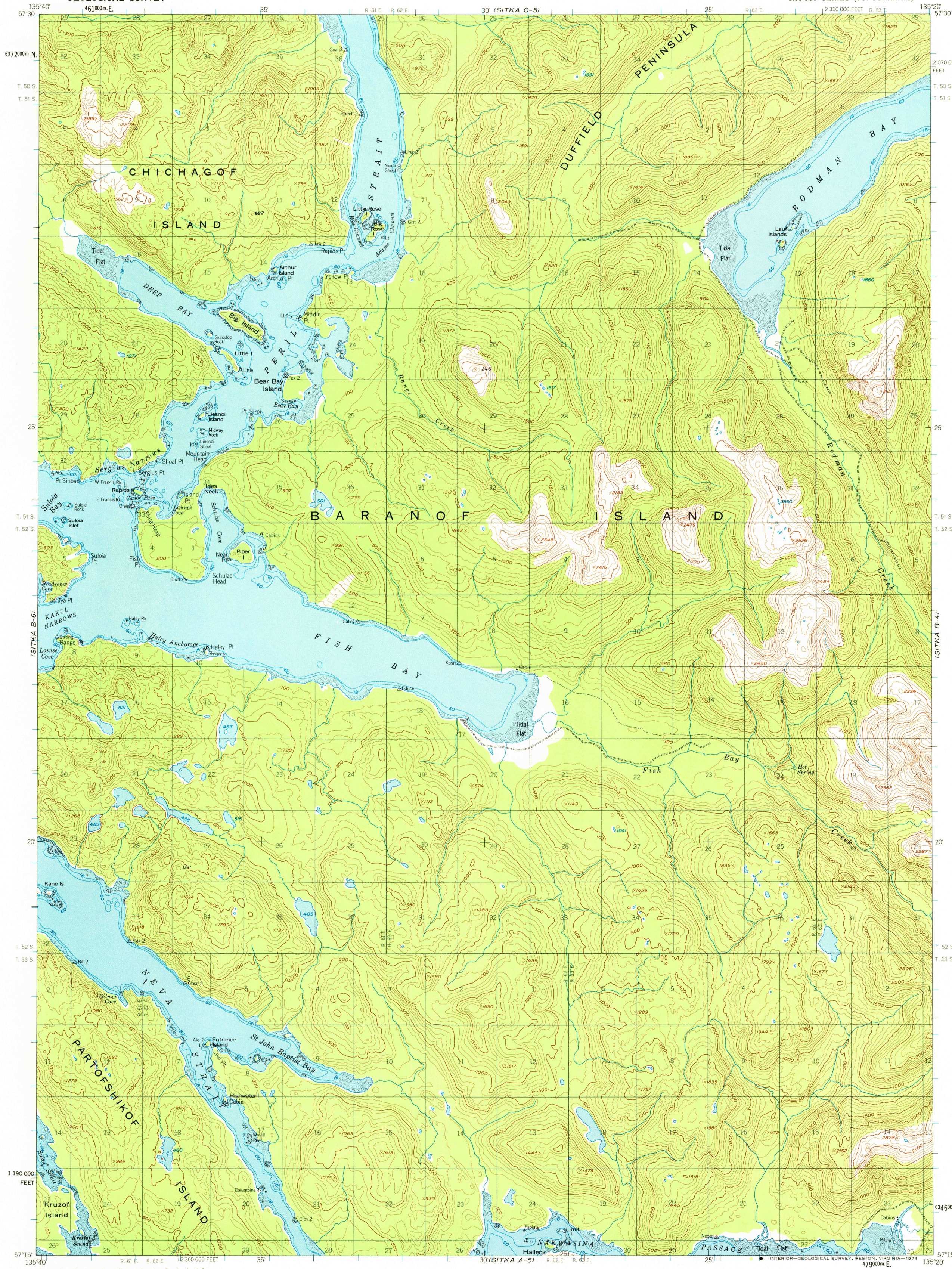


(SITKA C-6)

UNITED STATES
DEPARTMENT OF THE INTERIOR
GEOLOGICAL SURVEY


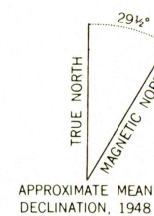
SITKA (B-5) QUADRANGLE
ALASKA—CITY AND BOROUGH OF SITKA
1:63 360 SERIES (TOPOGRAPHIC)

(SITKA C-4)



(SITKA A-6)

Mapped, edited, and published by the Geological Survey
Control by USGS and USC&GS
Topography by photogrammetric methods from aerial photographs
taken 1948. Map not field checked
Selected hydrographic data compiled from USC&GS Charts
8248 (1962), 8281 (1950) and 8283 (1962). This
information is not intended for navigational purposes
Universal Transverse Mercator projection, 1927 North American Datum
10,000-foot grid based on Alaska coordinate system, zone 1
1000-meter Universal Transverse Mercator grid ticks,
zone 8, shown in blue
Land lines represent unsurveyed and unmarked locations
predetermined by the State of Alaska, Division of Lands
Copper River Meridian
Entire land area is within the Tongass National Forest



CONTOUR INTERVAL 100 FEET
NATIONAL GEODETIC VERTICAL DATUM OF 1929
DEPTH CURVES IN FEET DATUM IS MEAN LOWER LOW WATER
SHORELINE SHOWN REPRESENTS THE APPROXIMATE LINE OF MEAN HIGH WATER
THE AVERAGE RANGE OF TIDE IS APPROXIMATELY 11 FEET
FOR SALE BY U.S. GEOLOGICAL SURVEY
FAIRBANKS, ALASKA 99701, DENVER, COLORADO 80225, OR RESTON, VIRGINIA 22092
A FOLDER DESCRIBING TOPOGRAPHIC MAPS AND SYMBOLS IS AVAILABLE ON REQUEST



SITKA (B-5), ALASKA
N5715—W13520/15X20

1948
MINOR REVISIONS 1963

USGS
Historical File
Topographic Division

FEB 7 1975

2550