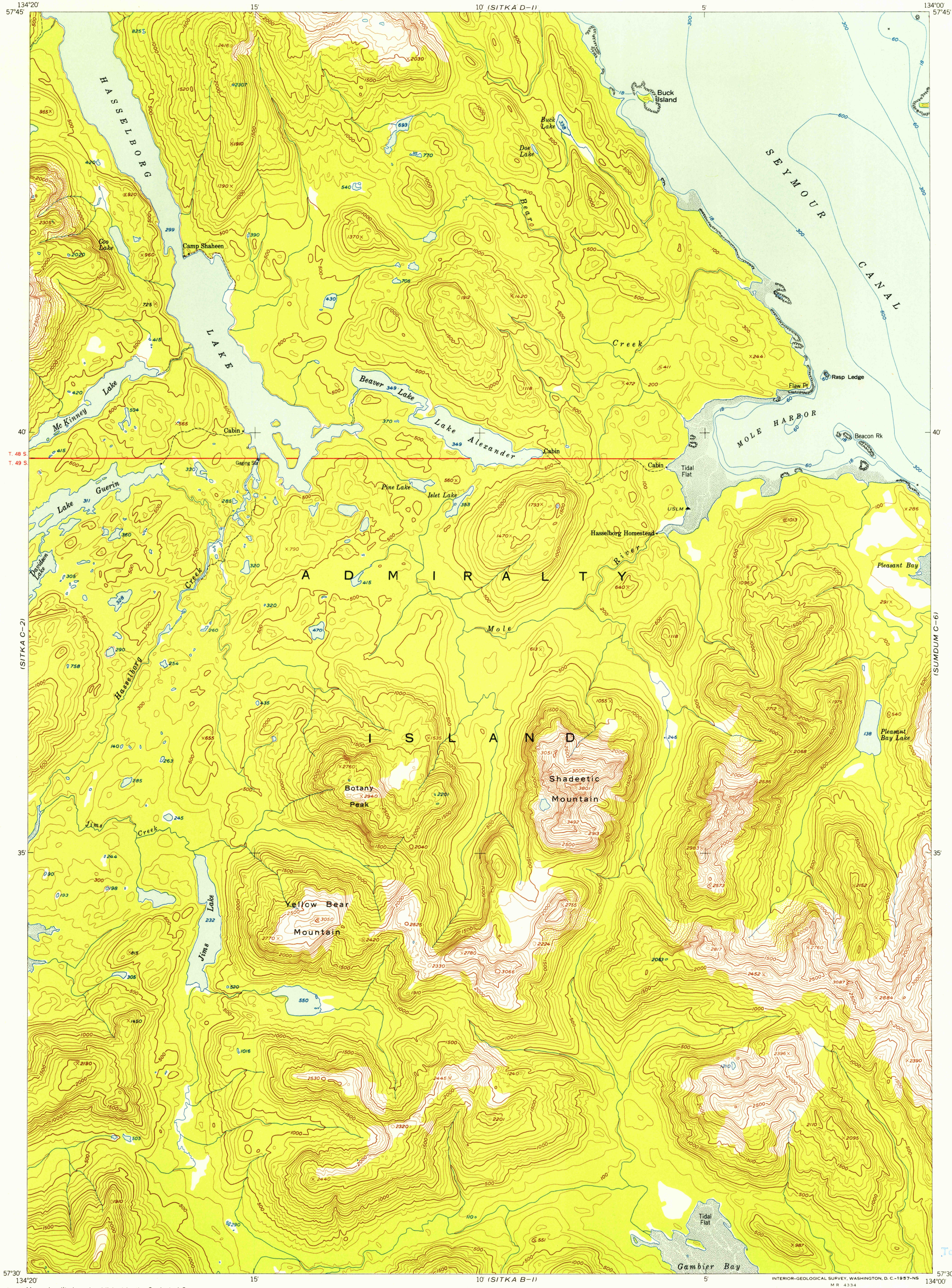


(SITKA D-2)

UNITED STATES  
DEPARTMENT OF THE INTERIOR  
GEOLOGICAL SURVEY

SITKA (C-1) QUADRANGLE  
ALASKA—FIRST JUDICIAL DIVISION  
1:63 360 SERIES (TOPOGRAPHIC)

(SUMDUM D-6)




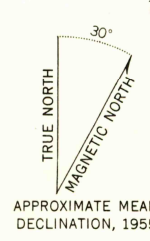
U.S.G.S.  
FILE COPY  
TOPOGRAPHIC DIVISION

(SUMDUM C-6)

U.S.G.S.  
FILE COPY  
TOPOGRAPHIC DIVISION  
Historical File  
Topographic Division

(SUMDUM B-6)

Mapped, edited, and published by the Geological Survey  
Control by USGS and USC&GS  
Hydrography compiled from USC&GS charts 8201 and 8228  
Topography from aerial photographs by multiplex methods 1955  
Aerial photographs taken 1948. Map not field checked  
Universal Transverse Mercator projection, zone 8  
1927 North American datum  
Entire land area is within the Tongass National Forest  
Unchecked elevations are shown in brown and blue



CONTOUR INTERVAL 100 FEET  
DATUM IS MEAN SEA LEVEL  
DEPTH CURVES IN FEET—DATUM IS MEAN LOWER LOW WATER  
SHORELINE SHOWN REPRESENTS THE APPROXIMATE LINE OF MEAN HIGH WATER  
THE AVERAGE RANGE OF TIDE IS APPROXIMATELY 12 FEET  
FOR SALE BY U.S. GEOLOGICAL SURVEY  
FAIRBANKS, ALASKA DENVER 2, COLORADO WASHINGTON 25, D.C.  
A FOLDER DESCRIBING TOPOGRAPHIC MAPS AND SYMBOLS IS AVAILABLE ON REQUEST



SITKA (C-1), ALASKA  
N5730—W13400/15X20  
1948

JAN 28 1957  
2060