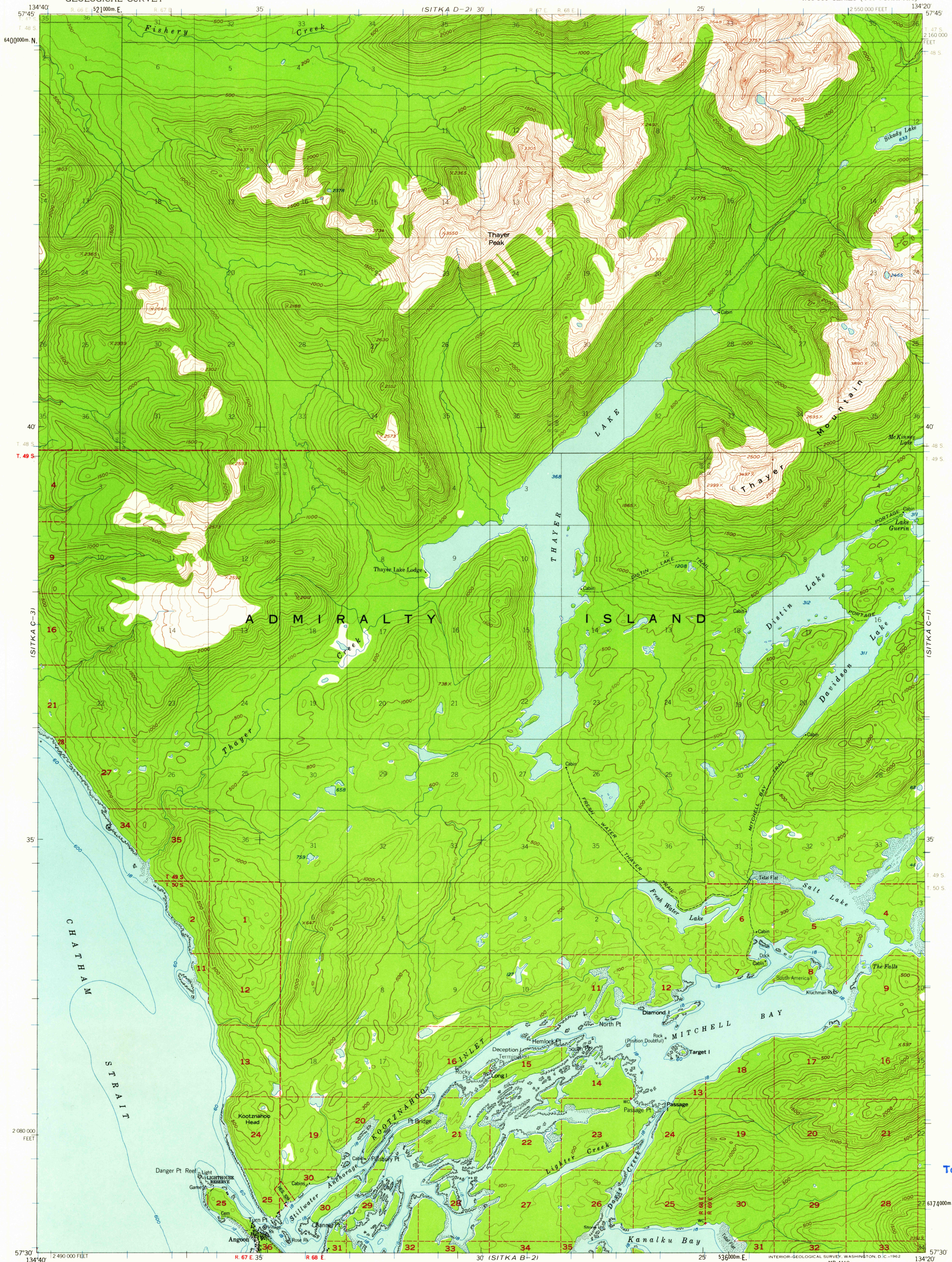


UNITED STATES
DEPARTMENT OF THE INTERIOR
GEOLOGICAL SURVEY

SITKA (C-2) QUADRANGLE
ALASKA
1:63 360 SERIES (TOPOGRAPHIC)



Mapped, edited, and published by the Geological Survey

Control by USGS and USC&GS

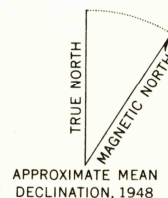
Topography by photogrammetric methods from aerial photographs taken 1948. Map not field checked

Selected hydrographic data compiled from USC&GS Charts 8247 (1951), and 8252 (1960) (1:217,828 scale). This information is not intended for navigational purposes


Universal Transverse Mercator projection, 1927 North American datum 10,000-foot grid based on Alaska coordinate system, zone 1 1000-meter Universal Transverse Mercator grid ticks, zone 8, shown in blue

Land lines printed in gray represent unsurveyed and unmarked locations predetermined by the Bureau of Land Management. Copper River Meridian. Dashed red land lines indicate approximate locations of existing ground surveys.

Entire land area within the Tongass National Forest except Angoon exclusion area



SCALE 1:63 360



CONTOUR INTERVAL 100 FEET

DATUM IS MEAN SEA LEVEL

DEPTH CURVES IN FEET-DATUM IS MEAN LOWER LOW WATER

SHORELINE SHOWN REPRESENTS THE APPROXIMATE LINE OF MEAN HIGH WATER

THE AVERAGE RANGE OF TIDE IS APPROXIMATELY 12 FEET

FOR SALE BY U.S. GEOLOGICAL SURVEY
FAIRBANKS, ALASKA DENVER 25, COLORADO WASHINGTON 25, D.C.
A FOLDER DESCRIBING TOPOGRAPHIC MAPS AND SYMBOLS IS AVAILABLE ON REQUEST



SITKA (C-2), ALASKA
N5730-W13420/15X20

1948
MINOR REVISIONS 1962

USGS
Historical File
Topographic Division

JAN 22 1963

2485