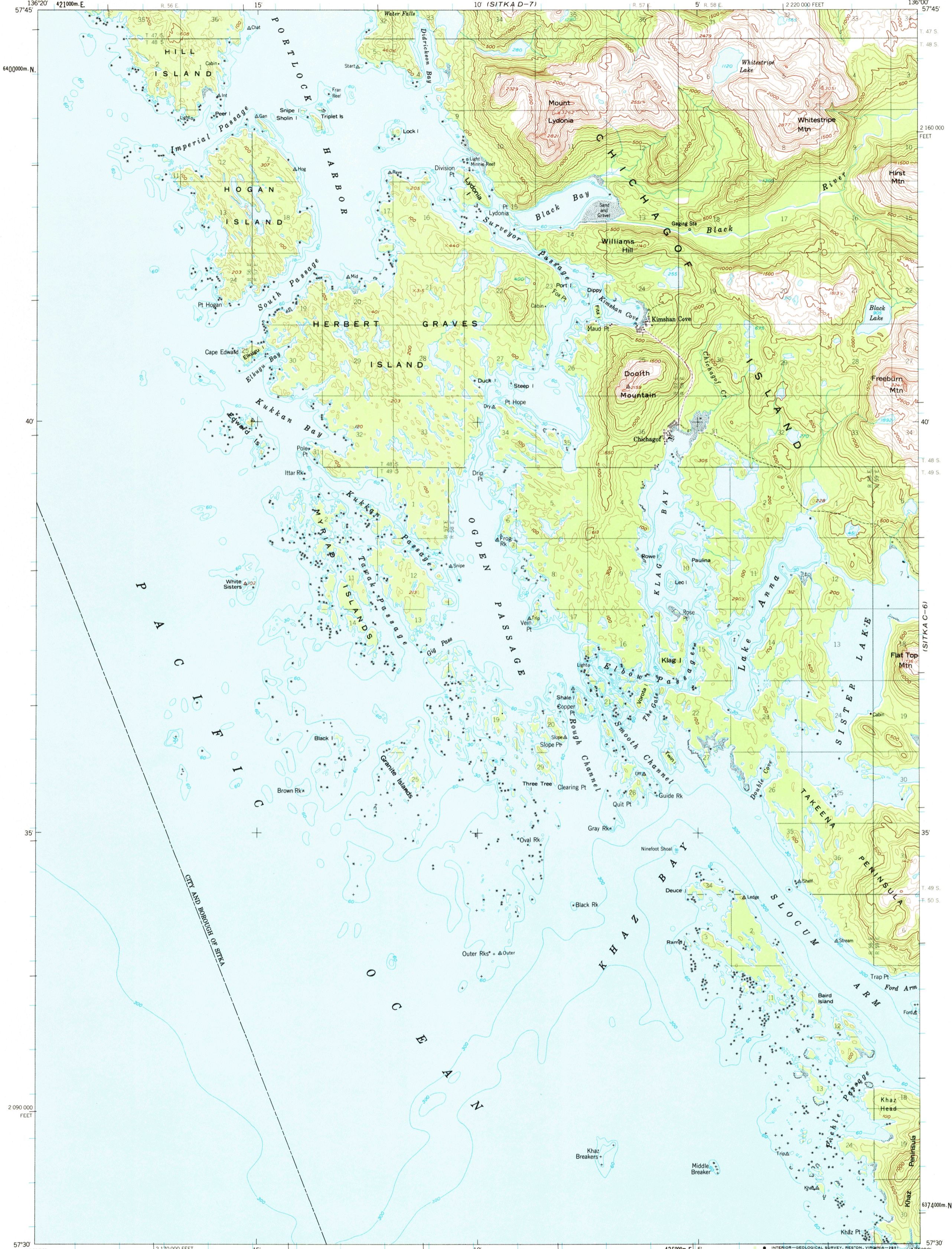


SITKA D-8

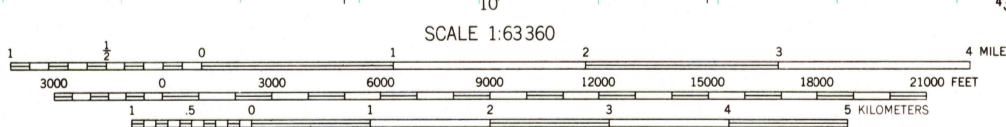
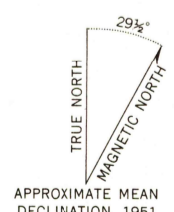
UNITED STATES  
DEPARTMENT OF THE INTERIOR  
GEOLOGICAL SURVEY

SITKA (C-7) QUADRANGLE  
ALASKA  
1:63 360 SERIES (TOPOGRAPHIC)

SITKA D-6



Mapped, edited, and published by the Geological Survey  
Control by USGS and USC&GS  
Topography by photogrammetric methods from aerial photographs taken 1948, field annotated 1951. Map not field checked  
Selected hydrographic data compiled from USC&GS Charts 8252 (1943) (1:217,828 scale), 8258 (1947), and 8280 (1952) This information is not intended for navigational purposes  
Universal Transverse Mercator projection, 1927 North American datum 10,000-foot grid based on Alaska coordinate system, zone 1 1000-meter Universal Transverse Mercator grid ticks, zone 8, shown in blue  
Land lines represent unsurveyed and unmarked locations predetermined by the State of Alaska, Division of Lands Copper River Meridian  
Entire land area is within the Tongass National Forest  
There may be private inholdings within the boundaries of the National or State reservations shown on this map



FOR SALE BY U.S. GEOLOGICAL SURVEY  
FAIRBANKS, ALASKA 99701, DENVER, COLORADO 80225, OR RESTON, VIRGINIA 22092  
A FOLDER DESCRIBING TOPOGRAPHIC MAPS AND SYMBOLS IS AVAILABLE ON REQUEST



ROAD CLASSIFICATION  
Trails  
SITKA (C-7), ALASKA  
N5730-W13600/15X20  
1951  
MINOR REVISIONS 1975

USGS  
Historical File  
National Mapping Div.

APR 3 1981  
1300