


(JUNEAU A-2)

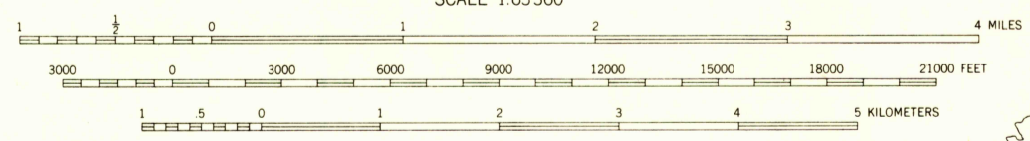
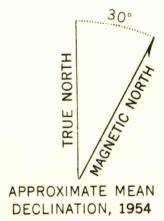
(TAKU RIVER A-6)



U.S.G.S.  
FILE COPY  
TOPOGRAPHIC DIVISION

U.S.G.S.  
FILE COPY  
USGS  
Historical File  
Topographic Division

Mapped, edited, and published by the Geological Survey  
Control by USGS and USC&GS  
Hydrography compiled from USC&GS charts 8201  
(1:217,828 scale), 8202 (1:209,978 scale), and 8228  
Topography from aerial photographs by multiplex methods 1954  
Aerial photographs taken 1948. Map not field checked  
Universal Transverse Mercator projection, zone 8  
1927 North American datum  
Entire land area is within the Tongass National Forest  
Unchecked elevations are shown in brown and blue



CONTOUR INTERVAL 100 FEET  
DATUM IS MEAN SEA LEVEL  
DEPTH CURVES IN FEET—DATUM IS MEAN LOWER LOW WATER  
SHORELINE SHOWN REPRESENTS THE APPROXIMATE LINE OF MEAN HIGH WATER  
THE AVERAGE RANGE OF TIDE IS APPROXIMATELY 13 FEET



ROAD CLASSIFICATION  
Trails -----

SITKA (D-1), ALASKA  
N5745—W13400/15X20

1948

FOR SALE BY U.S. GEOLOGICAL SURVEY  
FAIRBANKS, ALASKA, DENVER 2, COLORADO, WASHINGTON 25, D.C.  
A FOLDER DESCRIBING TOPOGRAPHIC MAPS AND SYMBOLS IS AVAILABLE ON REQUEST

(SITKA C-2)

(SUMDUM C-6)

NOV 26 1956

2130