


JUNEAU A-3

JUNEAU A-1




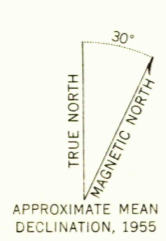
U.S.G.S.
FILE COPY
TOPOGRAPHIC DIVISION

U.S.G.S.
FILE COPY
TOPOGRAPHIC DIVISION

USGS
Historical File
Topographic Division

57°45' 134°40' 35' 30' (SITKA C-2) 25' 134°20' 57°45' (SITKA C-1)

Mapped, edited, and published by the Geological Survey
Control by USGS and USC&GS
Hydrography compiled from USC&GS chart 8202 (1:209,978 scale)
Topography from aerial photographs by multiplex methods 1955
Aerial photographs taken 1948. Map not field checked
Universal Transverse Mercator projection, zone 8
1927 North American datum
Entire land area is within the Tongass National Forest
Unchecked elevations are shown in brown and blue



CONTOUR INTERVAL 100 FEET
DATUM IS MEAN SEA LEVEL
SHORELINE SHOWN REPRESENTS THE APPROXIMATE LINE OF MEAN HIGH WATER
THE AVERAGE RANGE OF TIDE IS APPROXIMATELY 13 FEET



FOR SALE BY U.S. GEOLOGICAL SURVEY
FAIRBANKS, ALASKA, DENVER 2, COLORADO WASHINGTON 25, D.C.
A FOLDER DESCRIBING TOPOGRAPHIC MAPS AND SYMBOLS IS AVAILABLE ON REQUEST

SITKA (D-2), ALASKA
N5745—W13420/15X20

1948

NOV 21 1956
9130