


(JUNEAU A-3)

UNITED STATES
DEPARTMENT OF THE INTERIOR
GEOLOGICAL SURVEY

SITKA (D-2) QUADRANGLE
ALASKA
1:63 360 SERIES (TOPOGRAPHIC)

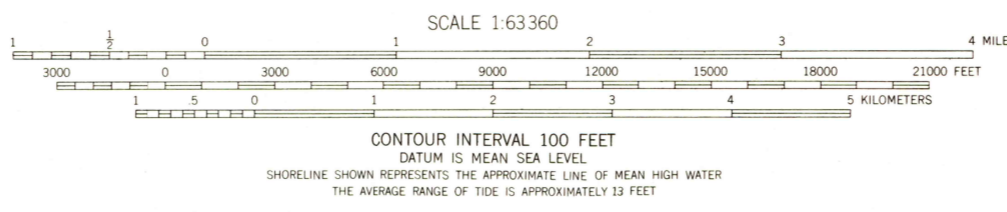
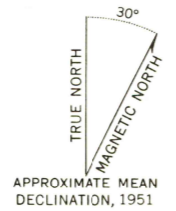
(JUNEAU A-1)



(SITKA D-3)

(SITKA C-3)

Maped, edited, and published by the Geological Survey
Control by USGS and USC&GS
Topography by photogrammetric methods from aerial photographs
taken 1948, field annotated 1951. Map not field checked
Selected hydrographic data compiled from USC&GS Chart
8202 (1:209,978 scale). This information is not intended
for navigational purposes
Universal Transverse Mercator projection, 1927 North American datum
10,000-foot grid based on Alaska coordinate system, zone 1
1000-meter Universal Transverse Mercator grid ticks,
zone 8, shown in blue
Land lines represent unsurveyed and unmarked locations
predetermined by the State of Alaska, Division of Lands,
Copper River Meridian
Entire land area is within the Tongass National Forest



ROAD CLASSIFICATION
No roads or trails in this area

FOR SALE BY U. S. GEOLOGICAL SURVEY
FAIRBANKS, ALASKA 99701, DENVER, COLORADO 80225, OR RESTON, VIRGINIA 22092
A FOLDER DESCRIBING TOPOGRAPHIC MAPS AND SYMBOLS IS AVAILABLE ON REQUEST

SITKA (D-2), ALASKA
N5745-W13420/15X20
1951
MINOR REVISIONS 1973

U.S. GEOLOGICAL SURVEY
HISTORICAL FILE
TOPOGRAPHIC DIVISION

SEP 20 1974

1500