
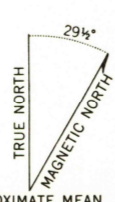



Mapped, edited, and published by the Geological Survey  
Control by USGS and USC&GS  
Topography by photogrammetric methods from aerial photographs  
taken 1948, field annotated 1951. Map not field checked.  
Selected hydrographic data compiled from USC&GS Charts 8202,  
(1:209 978 scale), 8252 (1:217 928 scale), and 8304.  
This information is not intended for navigational purposes.  
Universal Transverse Mercator projection, 1927 North American datum,  
10,000-foot grid based on Alaska coordinate system, zone 1  
1000-meter Universal Transverse Mercator grid ticks,  
zone 8, shown in blue.  
Land lines represent unsurveyed and unmarked locations  
from computations by the State of Alaska, Division of Lands  
Copper River Meridian.  
Entire land area is within the Tongass National Forest.  
Lake elevations are unchecked.



CONTOUR INTERVAL 100 FEET  
DATUM IS MEAN SEA LEVEL  
DEPTH CURVES AND SOUNDINGS IN FEET—DATUM IS MEAN LOWER LOW WATER  
SHORELINE SHOWN REPRESENTS THE APPROXIMATE LINE OF MEAN HIGH WATER  
THE AVERAGE RANGE OF TIDE IS APPROXIMATELY 12 FEET  
FOR SALE BY U.S. GEOLOGICAL SURVEY  
FAIRBANKS, ALASKA 99701, DENVER, COLORADO 80225, OR WASHINGTON, D. C. 20540  
A FOLDER DESCRIBING TOPOGRAPHIC MAPS AND SYMBOLS IS AVAILABLE ON REQUEST



ROAD CLASSIFICATION  
No roads or trails in this area

SITKA (D-5), ALASKA  
N5745—W13520/15X20  
1951  
MINOR REVISIONS 1967

USGS  
Historical File  
Topographic Division

2310  
APR 16 1968