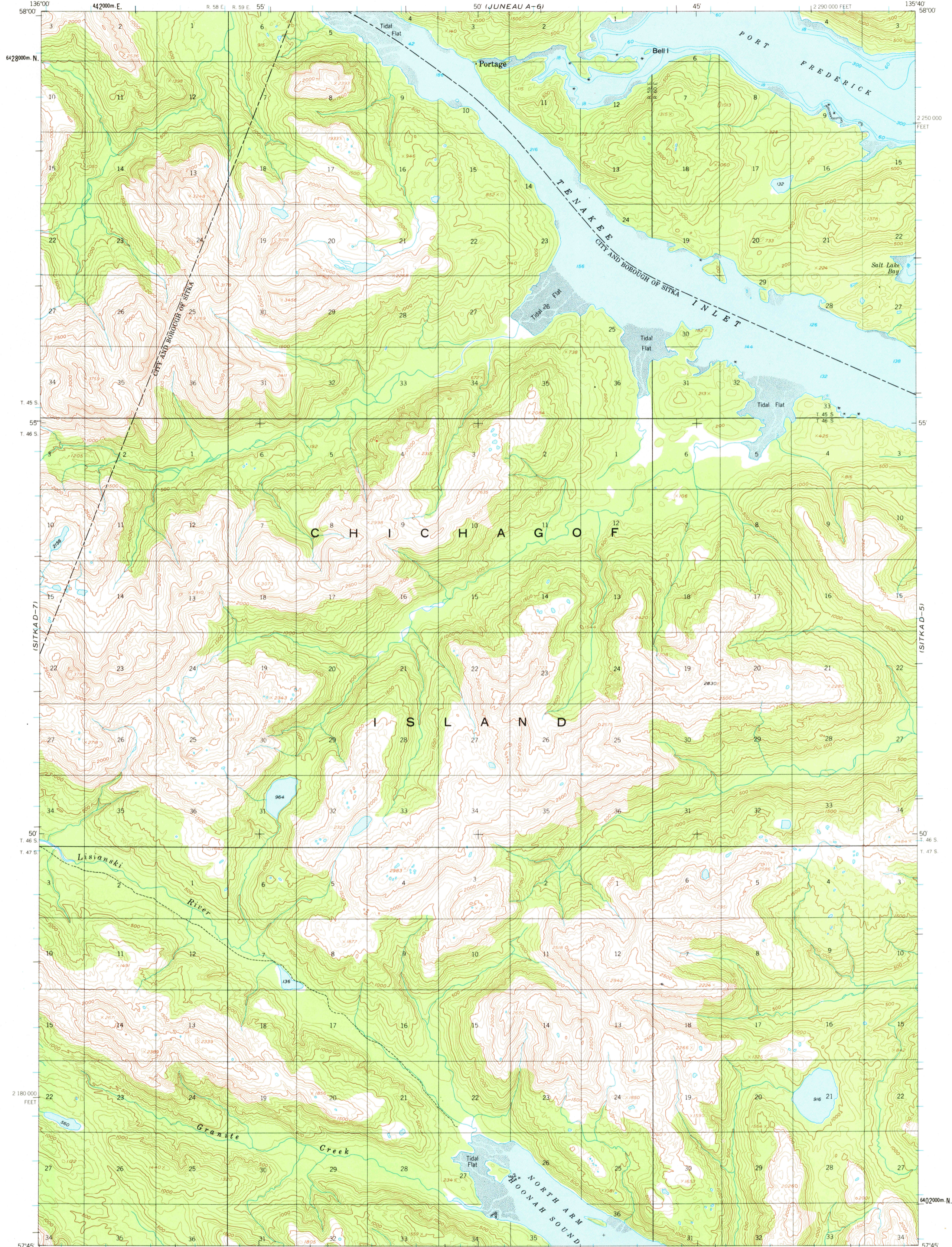


MT. FAIRWEATHER-A-1

UNITED STATES
DEPARTMENT OF THE INTERIOR
GEOLOGICAL SURVEY


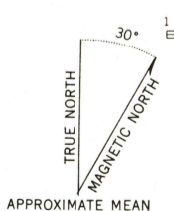
SITKA (D-6) QUADRANGLE
ALASKA
1:63 360 SERIES (TOPOGRAPHIC)

JUNEAU A-5



(SITKA D-7)

Mapped, edited, and published by the Geological Survey
Control by USGS and USC&GS
Topography by photogrammetric methods from aerial photographs taken 1948, field annotated 1951. Map not field checked
Selected hydrographic data compiled from USC&GS Charts 8202 (1:209 978 scale), 8252 (1:217 828 scale), and 8304 (1:10 000 scale). This information is not intended for navigational purposes
Universal Transverse Mercator projection, 1927 North American datum 10,000-foot grid based on Alaska coordinate system, zone 1 1000-meter Universal Transverse Mercator grid ticks, zone 8, shown in blue
Land lines represent unsurveyed and unmarked locations from computations by the State of Alaska, Division of Lands Folio CR-14, Copper River Meridian
Entire land area is within the Tongass National Forest
Lake elevations are unchecked



CONTOUR INTERVAL 100 FEET
NATIONAL GEODETIC VERTICAL DATUM OF 1929
DEPTH CURVES AND SOUNDINGS IN FEET—DATUM IS MEAN LOWER LOW WATER
SHORELINE SHOWN REPRESENTS THE APPROXIMATE LINE OF MEAN HIGH WATER
THE AVERAGE RANGE OF TIDE IS APPROXIMATELY 12 FEET



ROAD CLASSIFICATION
Trails

SITKA (D-6), ALASKA
N5745-W13540/15X20
1951
MINOR REVISIONS 1979

There may be private inholdings within the boundaries of the National or State reservations shown on this map
To place on the predicted North American Datum 1983 move the projection lines 39 meters north and 108 meters east

FOR SALE BY U. S. GEOLOGICAL SURVEY
FAIRBANKS, ALASKA 99701, DENVER, COLORADO 80225, OR RESTON, VIRGINIA 22092
A FOLDER DESCRIBING TOPOGRAPHIC MAPS AND SYMBOLS IS AVAILABLE ON REQUEST

USGS
Historical File
National Mapping Div.

APR 3 1981
4100