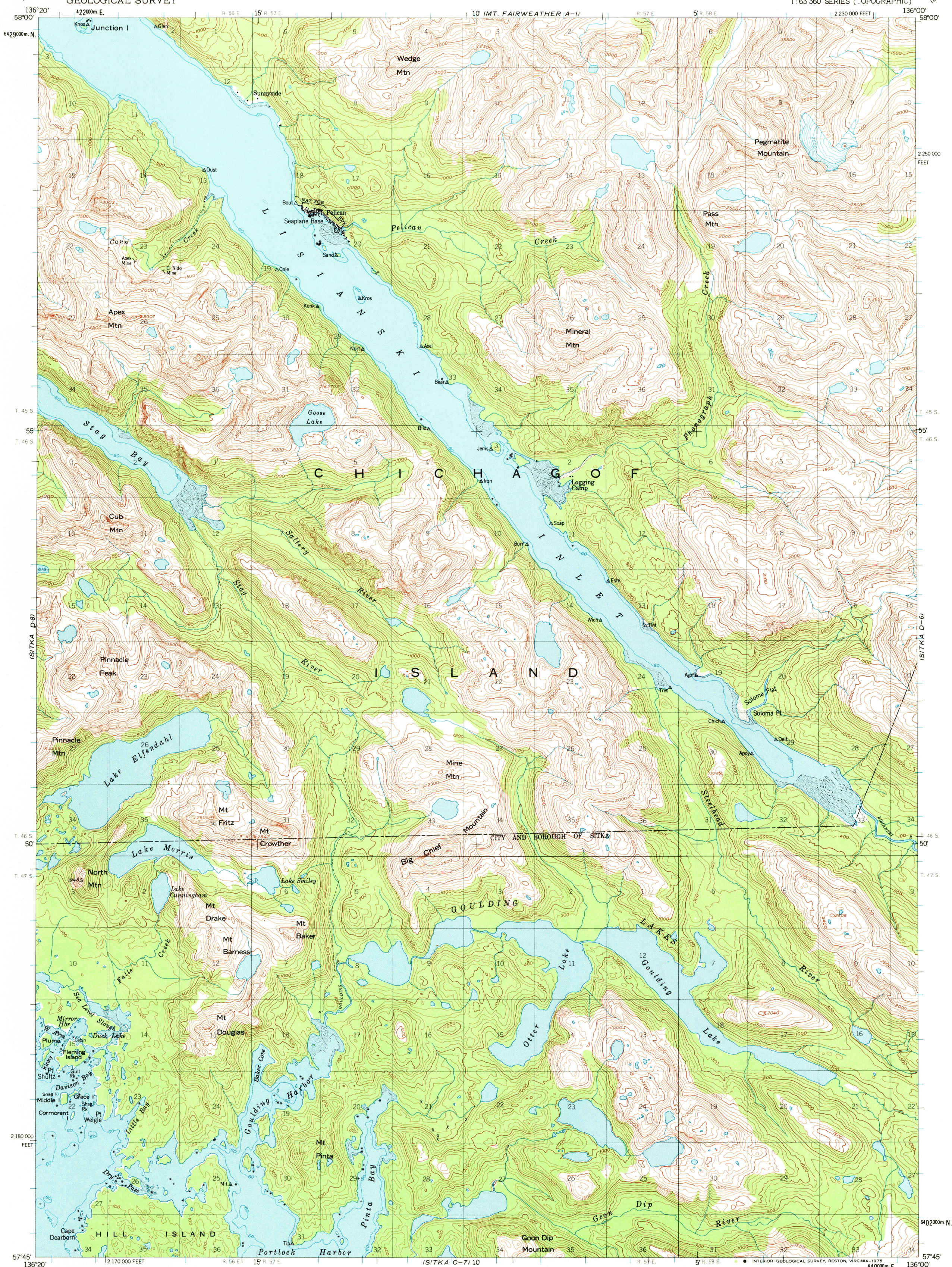


MT. FAIRWEATHER
A-2

UNITED STATES
DEPARTMENT OF THE INTERIOR
GEOLOGICAL SURVEY

SITKA (D-7) QUADRANGLE
ALASKA
1:63 360 SERIES (TOPOGRAPHIC)

JUNEAU A-6



Mapped, edited, and published by the Geological Survey
Control by USGS and NOS/NOAA

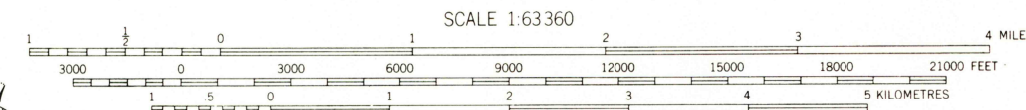
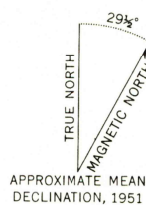
Topography by photogrammetric methods from aerial photographs
taken 1948, field annotated 1951. Map not field checked

Selected hydrographic data compiled from USC&GS Charts
8258 (1947) and 8260 (1947). This information is not intended
for navigational purposes

Universal Transverse Mercator projection, 1927 North American datum
10,000-foot grid based on Alaska coordinate system, zone 1
1000-metre Universal Transverse Mercator grid ticks,
zone 8, shown in blue

Land lines represent unsurveyed and unmarked locations
from computations by the State of Alaska, Division of Lands
Copper River Meridian

Entire land area is within the Tongass National Forest
except exclusion area around the incorporated town of
Pelican



CONTOUR INTERVAL 100 FEET
NATIONAL GEODETIC VERTICAL DATUM OF 1929
DEPTH CURVES IN FEET-DATUM IS MEAN LOWER LOW WATER
SHORELINE SHOWN REPRESENTS THE APPROXIMATE LINE OF MEAN HIGH WATER
THE AVERAGE RANGE OF TIDE IS APPROXIMATELY 8 FEET

FOR SALE BY U. S. GEOLOGICAL SURVEY
FAIRBANKS, ALASKA 99701, DENVER, COLORADO 80225, OR RESTON, VIRGINIA 22092
A FOLDER DESCRIBING TOPOGRAPHIC MAPS AND SYMBOLS IS AVAILABLE ON REQUEST



ROAD CLASSIFICATION
Unimproved dirt -----

SITKA (D-7), ALASKA
N5745-W13600/15X20

1951
MINOR REVISIONS 1973

2300

SEP 17 1975

USGS
HISTORICAL FILE
TOPOGRAPHIC DIVISION