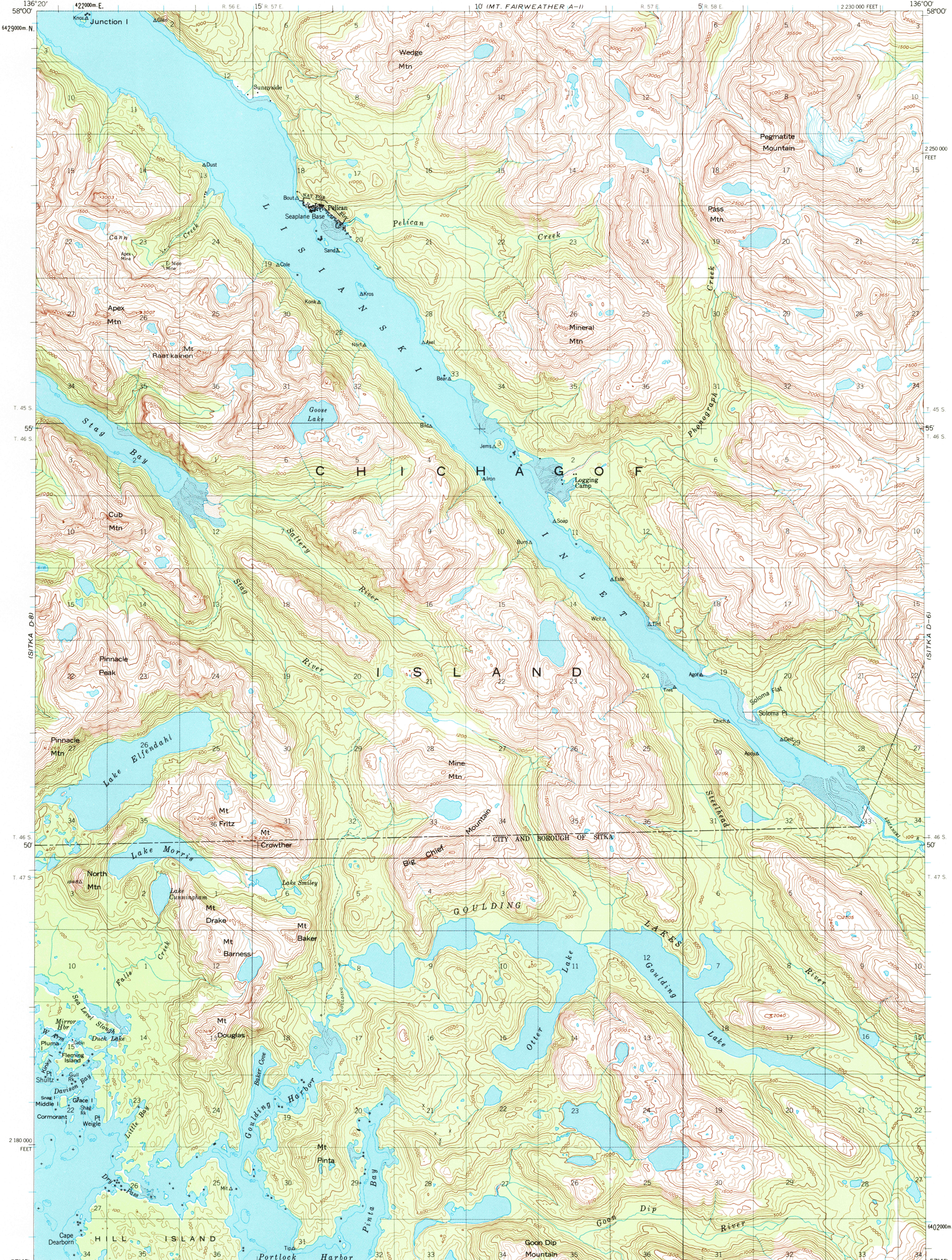


10 MT. FAIRWEATHER A-1


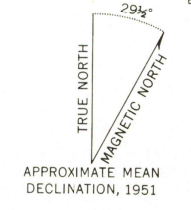
UNITED STATES DEPARTMENT OF THE INTERIOR GEOLOGICAL SURVEY

SITKA (D-7) QUADRANGLE ALASKA 1:63 360 SERIES (TOPOGRAPHIC)

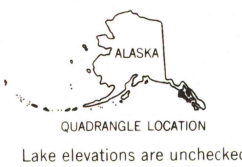
10 JUNEAU A-6



Mapped, edited, and published by the Geological Survey Control by USGS and NOS/NOAA Topography by photogrammetric methods from aerial photographs taken 1948, field annotated 1951. Map not field checked Selected hydrographic data compiled from USC&GS Charts 8258 (1947) and 8260 (1947). This information is not intended for navigational purposes Universal Transverse Mercator projection, 1927 North American datum 10,000-foot grid based on Alaska coordinate system, zone 1 1000-meter Universal Transverse Mercator grid ticks, zone 8, shown in blue Land lines represent unsurveyed and unmarked locations from computations by the State of Alaska, Division of Lands Copper River Meridian Entire land area is within the Tongass National Forest except exclusion area around the incorporated town of Pelican



CONTOUR INTERVAL 100 FEET NATIONAL GEODETIC VERTICAL DATUM OF 1929 DEPTH CURVES IN FEET-DATUM IS MEAN LOWER LOW WATER SHORELINE SHOWN REPRESENTS THE APPROXIMATE LINE OF MEAN HIGH WATER THE AVERAGE RANGE OF TIDE IS APPROXIMATELY 9 FEET



ROAD CLASSIFICATION Unimproved dirt - - - - -

FOR SALE BY U. S. GEOLOGICAL SURVEY FAIRBANKS, ALASKA 99701, DENVER, COLORADO 80225, OR RESTON, VIRGINIA 22092 A FOLDER DESCRIBING TOPOGRAPHIC MAPS AND SYMBOLS IS AVAILABLE ON REQUEST

SITKA (D-7), ALASKA N5745-W13600/15X20 1951 MINOR REVISIONS 1973

MAY 2 - 1994