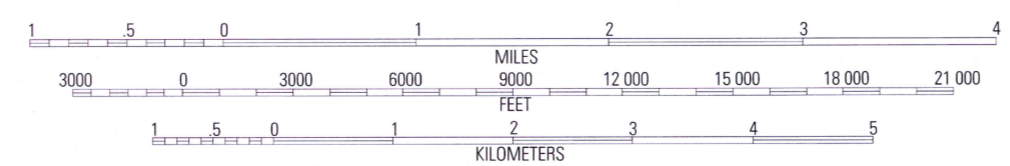
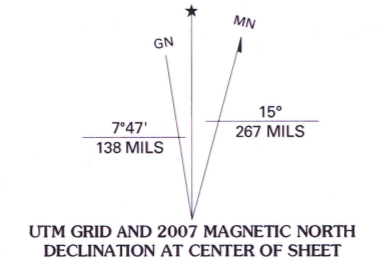


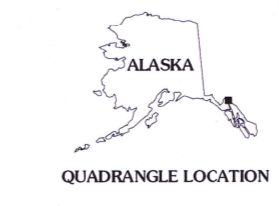
U.S. GEOLOGICAL SURVEY LIBRARY NOV 15 2007 RESTON, VA

ISBN 1-411-30389-X 9 781411 303898

Produced by the United States Geological Survey 1978
Revision within and adjacent to National Forest System lands by USDA Forest Service 2004
Topography compiled 1948. Planimetry derived from imagery taken 1996 and other sources. Public Land Survey System and survey control current as of 2005. Boundaries current as of 2005.
North American Datum of 1983 (NAD 83). Projection and 5000-meter grid. Universal Transverse Mercator, zone 3
5000-meter ticks: Alaska Coordinate System of 1983 (zone 1)
North American Datum of 1927 (NAD 27) is shown by dashed corner ticks. The values of the shift between NAD 83 and NAD 27 are obtainable from National Geodetic Survey NADCON software.
Non-National Forest System lands within the National Forest. Inholdings may exist in other National or State reservations.
This map is not a legal document. Public lands are subject to change and leasing, and may have access restrictions; check with appropriate offices. Obtain permission before entering private lands.
Land lines represent unsurveyed and unmarked locations predetermined by the State of Alaska, Division of Lands.
Folio CR-11, Copper River Meridian



CONTOUR INTERVAL 100 FEET
NATIONAL GEODETIC VERTICAL DATUM OF 1929
TO CONVERT FROM FEET TO METERS, MULTIPLY BY 0.3048



ADJOINING QUADRANGLES

1	2	3
4	5	6
7	8	

1 Skagway C-2
2 Skagway C-1
3 Atlin C-8
4 Skagway B-2
5 Atlin B-8
6 Skagway A-2
7 Skagway A-1
8 Atlin A-8

HIGHWAYS AND ROADS

State	78	Primary highway
National Forest, suitable for passenger cars	105	Secondary highway
National Forest, suitable for high clearance vehicles	106	Light-duty road
National Forest Trail	384	Composition: Unspecified
		Paved
		Gravel
		Dir.
		Unimproved; 4 wheel drive
		Trail
		Gate; Barrier

USGS LIBRARY - RESTON
3 1818 00532756 2

FOR SALE BY U.S. GEOLOGICAL SURVEY, P.O. BOX 25286, DENVER, COLORADO 80225
A FOLDER DESCRIBING TOPOGRAPHIC MAPS AND SYMBOLS IS AVAILABLE ON REQUEST

SKAGWAY B-1, AK 2004