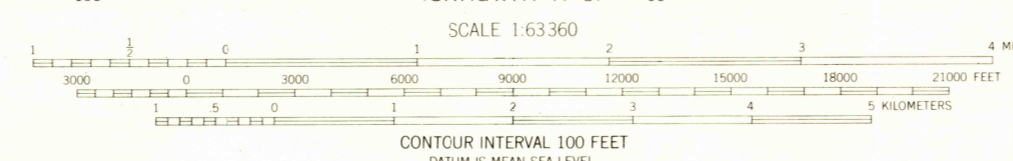
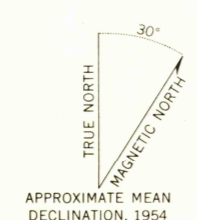



Mapped, edited, and published by the Geological Survey
Control by USGS, USC&GS, and Geodetic Survey of Canada
Topography from aerial photographs by photogrammetric
methods 1955. Aerial photographs taken 1948,
field annotated 1954. Map not field checked.
Universal Transverse Mercator projection
1927 North American datum
1000-meter Universal Transverse Mercator grid ticks,
zone 8, shown in blue
Dashed land lines indicate approximate locations
Unchecked elevations are shown in brown and blue



ROAD CLASSIFICATION

Medium-duty	Light-duty
Unimproved dirt	Slate Route

FOR SALE BY U.S. GEOLOGICAL SURVEY
FAIRBANKS, ALASKA DENVER 25, COLORADO WASHINGTON 25, D.C.
A FOLDER DESCRIBING TOPOGRAPHIC MAPS AND SYMBOLS IS AVAILABLE ON REQUEST



SKAGWAY (B-3), ALASKA
N59°15' W135°45' 15X22.5

1954

JUL - 1 1959

USGS Historical File Topographic Division