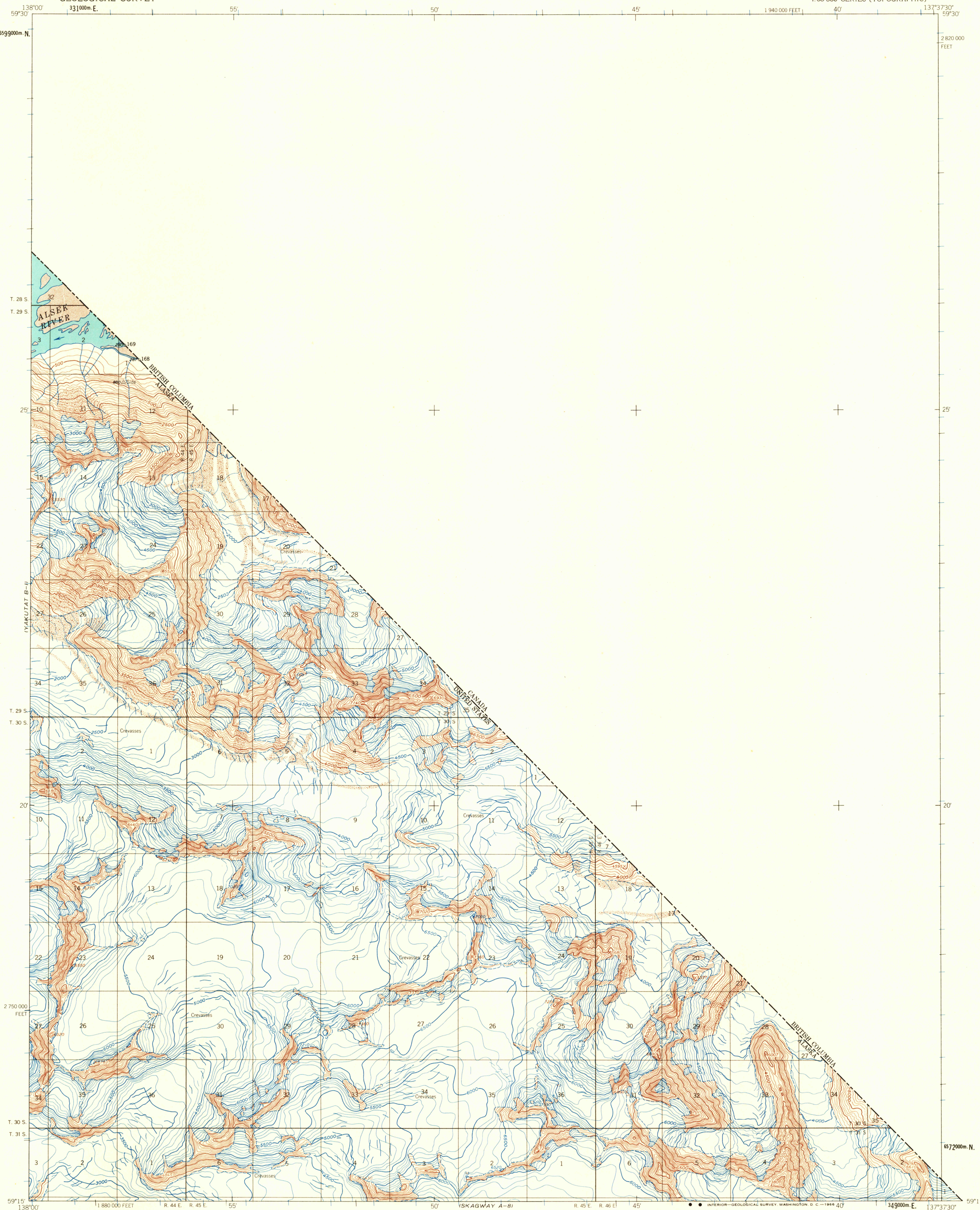


YAKUTAT C-11

138°00' 59"30" W
137°37'30" W



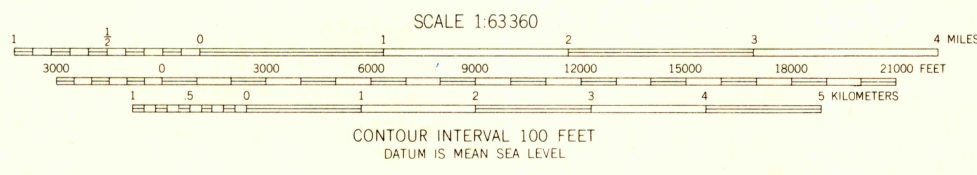
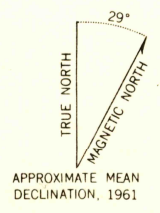
T. 28 S.
T. 29 S.
T. 29 S.
T. 30 S.
T. 30 S.
T. 30 S.
T. 31 S.

25'
20'
15'

6599000m N.
2 750 000 FEET

2 820 000 FEET
6572000m N.

Mapped, edited, and published by the Geological Survey
Control by USGS, USC&GS, and International Boundary Commission
Topography by photogrammetric methods from aerial photographs
taken 1948, 1954, and 1961, field annotated 1961. Map not field checked
Universal Transverse Mercator projection, 1927 North American datum
10,000-foot grid based on Alaska coordinate system, zone 1
1000-meter Universal Transverse Mercator grid ticks,
zone 8, shown in blue
Land lines represent unsurveyed and unmarked locations
predetermined by the Bureau of Land Management
Folio CR-8, Copper River Meridian



USGS
Historical File
Topographic Division

ROAD CLASSIFICATION
No roads or trails in this area



FOR SALE BY U.S. GEOLOGICAL SURVEY
FAIRBANKS, ALASKA 99701, DENVER, COLORADO 80225, OR WASHINGTON, D. C. 20242
A FOLDER DESCRIBING TOPOGRAPHIC MAPS AND SYMBOLS IS AVAILABLE ON REQUEST

SKAGWAY (B-8), ALASKA
N5915-W13737.5/15X22.5

1961

U.S.G.S.
FILE COPY
TOPOGRAPHIC DIVISION

2255

1961