


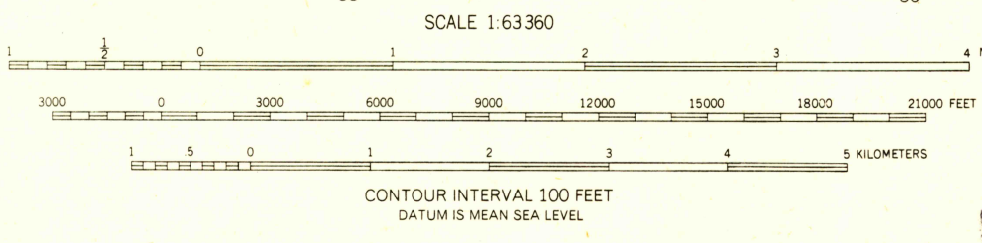
135°45' 59°45' 40' 35' 30' 25' 135°22'30' 59°45'

U.S.G.S.
FILE COPY
Inspection and Editing.



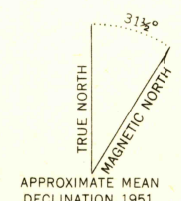
59°30' 135°45' 40' 35' 30' 25' 135°22'30' 59°30'

Mapped, edited, and published by the Geological Survey
Control by USGS, USC&GS, and IBC
Topography from aerial photographs by multiplex methods
Aerial photographs taken July 1948
Universal Transverse Mercator projection, zone 8
1927 North American datum
Unchecked elevations shown in brown and blue



USGS
Historical File
Topographic Division

| ROAD CLASSIFICATION | |
|-----------------------|--------------------------|
| ALL WEATHER ROADS | DRY WEATHER ROADS |
| Hard-surface.....None | Improved dirt.....None |
| Other.....None | Unimproved dirt.....None |
| Trails.....None | |



U.S.G.S.
FILE COPY
Inspection and Editing.

SKAGWAY (C-2), ALASKA
N5930-W13522.5/15X22.5
1951

FOR SALE BY U. S. GEOLOGICAL SURVEY, FEDERAL CENTER, DENVER, COLORADO OR WASHINGTON 25, D. C.
A FOLDER DESCRIBING TOPOGRAPHIC MAPS AND SYMBOLS IS AVAILABLE ON REQUEST