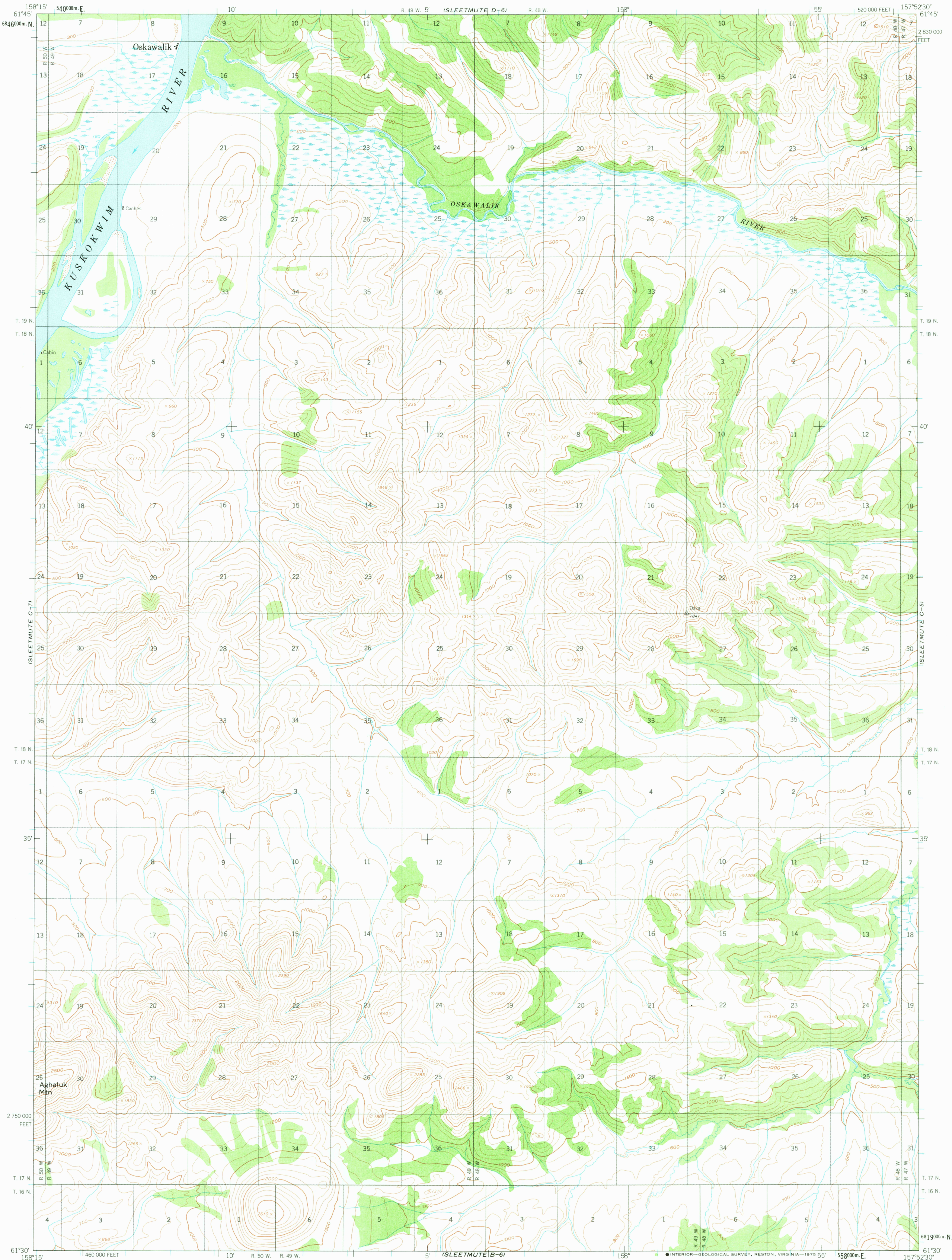


SLEETMUTE D-7

UNITED STATES
DEPARTMENT OF THE INTERIOR
GEOLOGICAL SURVEY

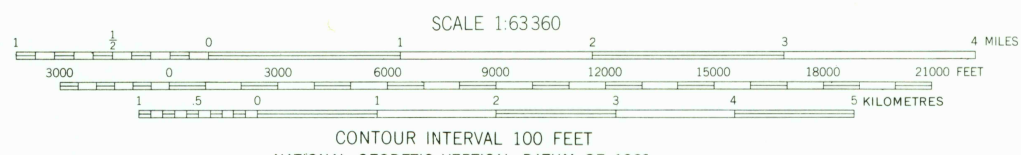
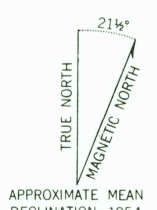
SLEETMUTE (C-6) QUADRANGLE
ALASKA
1:63 360 SERIES (TOPOGRAPHIC)

SLEETMUTE D-9



SLEETMUTE B-7

Mapped, edited, and published by the Geological Survey
Control by USSS and USC&GS
Topography by photogrammetric methods from aerial photographs
taken 1953, field annotated 1954. Map not field checked
Universal Transverse Mercator projection, 1927 North American datum
10,000-foot grid based on Alaska coordinate system, zone 6
1000-metre Universal Transverse Mercator grid ticks,
zone 4, shown in blue
Land lines represent unsurveyed and unmarked locations
predetermined by the Bureau of Land Management
Folios S-4, 5, 10, and 11, Seward Meridian
Swamps, as portrayed, indicate only the wetter areas,
usually of low relief, as interpreted from aerial photographs



ROAD CLASSIFICATION
No roads or trails in this area

SLEETMUTE (C-6), ALASKA
N6130-W15752.5/15X22.5
1954

USGS
HISTORICAL FILE
TOPOGRAPHIC DIVISION

SEP 3 1975
2650