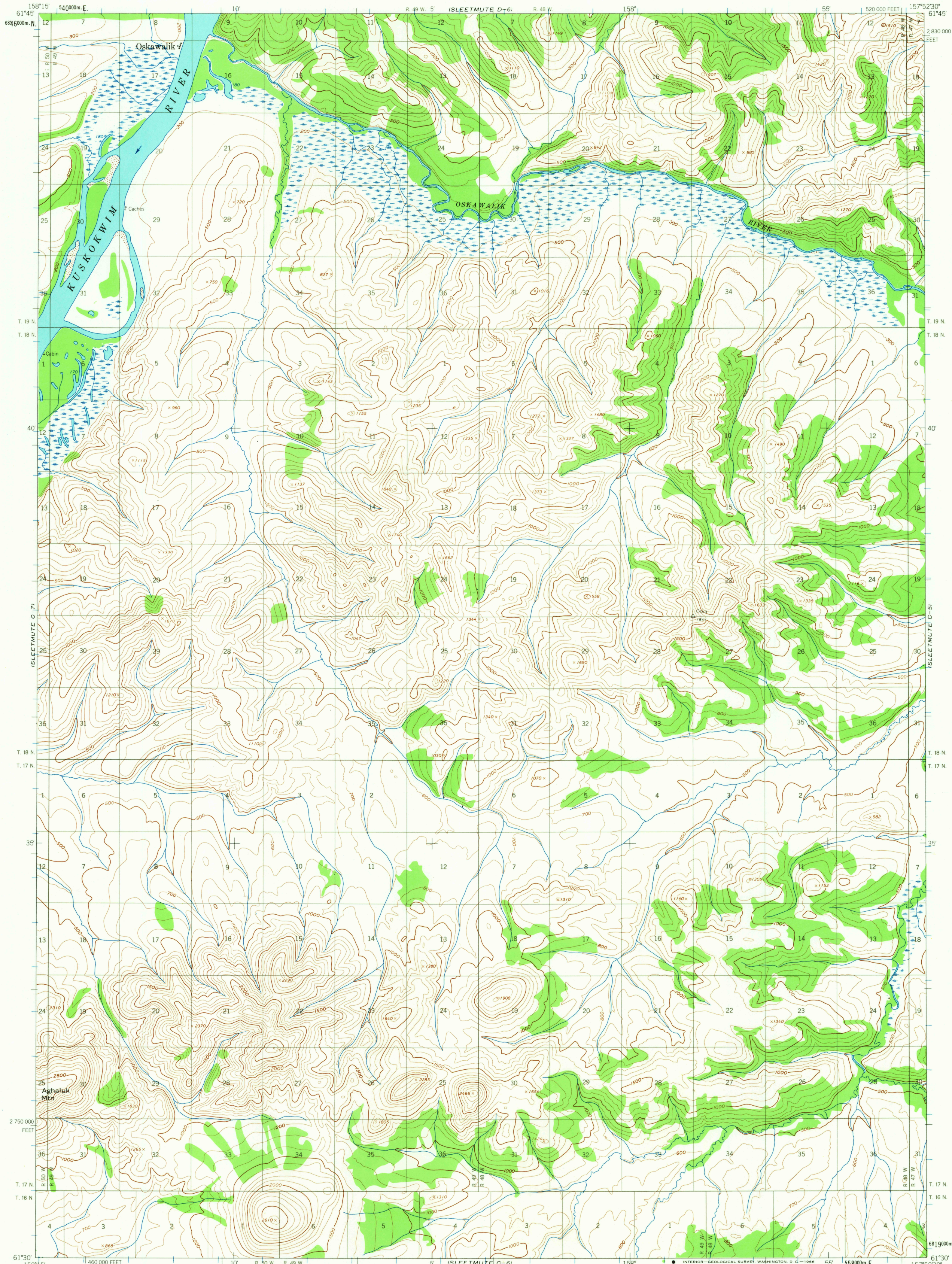


UNITED STATES
DEPARTMENT OF THE INTERIOR
GEOLOGICAL SURVEY

SLEETMUTE (C-6) QUADRANGLE
ALASKA
1:63 360 SERIES (TOPOGRAPHIC)



Mapped, edited, and published by the Geological Survey

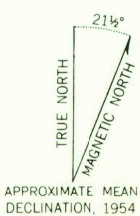
Control by USGS and USC&GS

Topography by photogrammetric methods from aerial photographs
taken 1953, field annotated 1954. Map not field checked

Universal Transverse Mercator projection, 1927 North American datum
10,000 foot grid based on Alaska coordinate system, zone 6
1000 meter Universal Transverse Mercator grid ticks,
zone 4, shown in blue

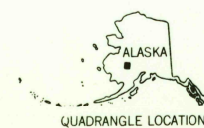
Land lines represent unsurveyed and unmarked locations
predetermined by the Bureau of Land Management
Folios S. 4, 5, 10, and 11, Seward Meridian

Swamps, as portrayed, indicate only the wetter areas,
usually of low relief, as interpreted from aerial photographs



USGS
Historical File
Topographic Division

ROAD CLASSIFICATION
No roads or trails in this area



SLEETMUTE (C-6), ALASKA
N6130-W15752.5/15X22.5

1954

FOR SALE BY U.S. GEOLOGICAL SURVEY
FAIRBANKS, ALASKA, DENVER 25, COLORADO OR WASHINGTON 25, D.C.
A FOLDER DESCRIBING TOPOGRAPHIC MAPS AND SYMBOLS IS AVAILABLE ON REQUEST

U.S.G.S.
FILE COPY
TOPOGRAPHIC DIVISION

2215