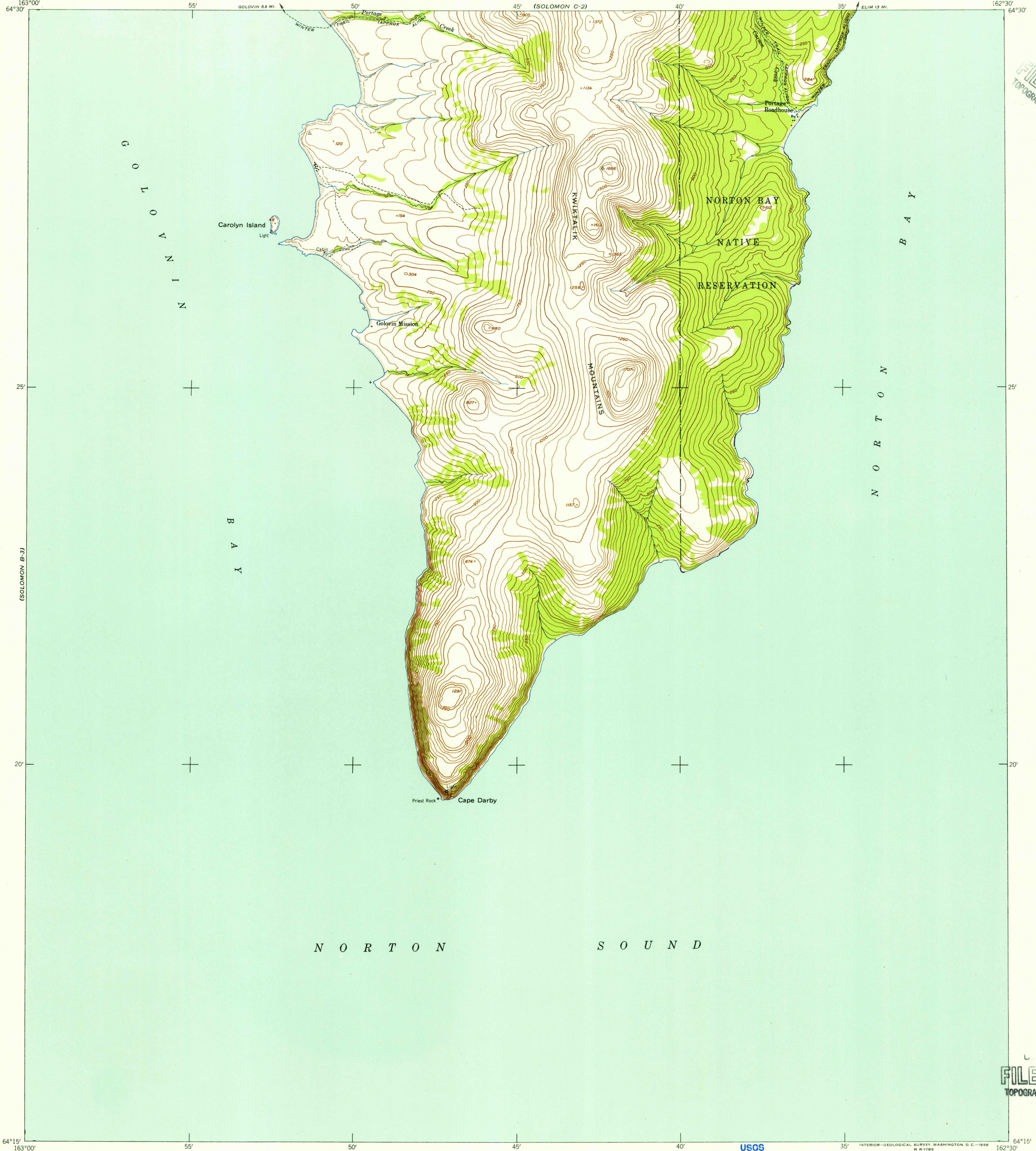

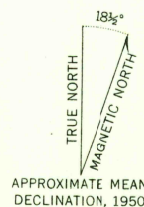


U.S.G.S.
FILE COPY
TOPOGRAPHIC DIVISION



Mapped by the Army Map Service
Published for civil use by the Geological Survey
Control by USC&GS, USGS, and USCE
Topography by photogrammetric methods
Aerial photographs taken 1950. Map not field checked
Universal Transverse Mercator projection, zone 3
1927 North American datum
Unchecked elevations are shown in brown



USGS
Historical File
Topographic Division



ROAD CLASSIFICATION

ALL WEATHER ROADS	DRY WEATHER ROADS
Hard-surface:	Improved dirt:
Other:	Unimproved dirt:

SOLOMON (B-2), ALASKA
N6415-W16230/15x30

FOR SALE BY U. S. GEOLOGICAL SURVEY
FAIRBANKS, ALASKA FEDERAL CENTER, DENVER, COLORADO WASHINGTON 25, D. C.
A FOLDER DESCRIBING TOPOGRAPHIC MAPS AND SYMBOLS IS AVAILABLE ON REQUEST

U.S.G.S.
FILE COPY

1950

APR 9 1956

2110