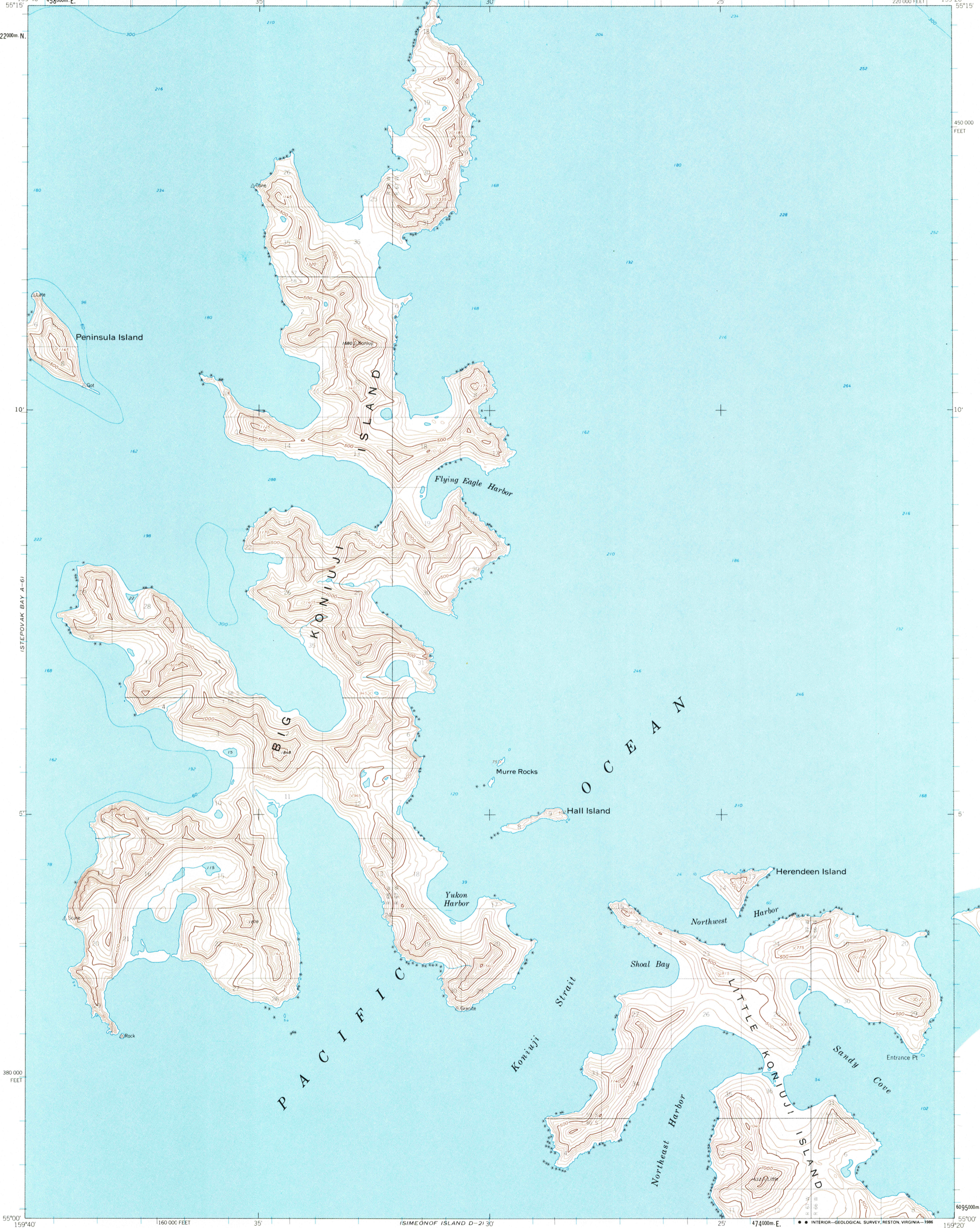


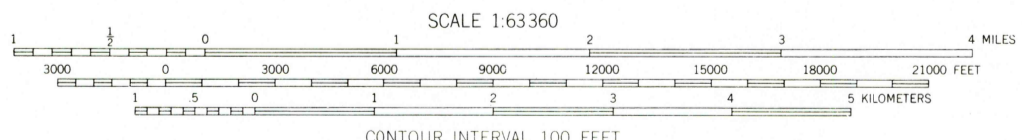
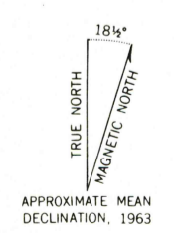
STEPOVAK BAY B-6)

UNITED STATES  
DEPARTMENT OF THE INTERIOR  
GEOLOGICAL SURVEY

STEPOVAK BAY (A-5) QUADRANGLE  
ALASKA  
1:63 360 SERIES (TOPOGRAPHIC)



Mapped, edited, and published by the Geological Survey  
Control by USGS and NOS/NOAA  
Topography by photogrammetric methods from aerial photographs taken 1957 and 1962, field annotated 1963. Map not field checked  
Selected hydrographic data compiled from NOS/NOAA Charts 16281 (1953) and 16540 (1981)  
This information is not intended for navigational purposes  
Projection and 1000-meter grid ticks shown in blue:  
Universal Transverse Mercator, zone 4  
10,000-foot grid ticks based on Alaska coordinate system, zone 6, 1927 North American Datum  
To place on the predicted North American Datum 1983 move the projection lines 94 meters north and 134 meters east  
Land lines represent unsurveyed and unmarked locations predetermined by the Bureau of Land Management Folio S-30, Seward Meridian  
Lake elevations are unchecked  
The Alaska Maritime National Wildlife Refuge consists of all the public lands in the coastal waters and adjacent seas of Alaska consisting of islands, islets, rocks, reefs, capes and spires, as well as designated mainland areas  
There may be private inholdings within the boundaries of the National or State reservations shown on this map



CONTOUR INTERVAL 100 FEET  
NATIONAL GEODETIC VERTICAL DATUM OF 1929  
DEPTH CURVES AND SOUNDINGS IN FEET DATUM IS MEAN LOWER LOW WATER  
SHOULDER SHOWN REPRESENTS THE APPROXIMATE LINE OF MEAN HIGH WATER  
THE MEAN RANGE OF TIDE IS APPROXIMATELY 5 FEET

FOR SALE BY U. S. GEOLOGICAL SURVEY  
FAIRBANKS, ALASKA 99701, DENVER, COLORADO 80225, OR RESTON, VIRGINIA 22092  
A FOLDER DESCRIBING TOPOGRAPHIC MAPS AND SYMBOLS IS AVAILABLE ON REQUEST



ROAD CLASSIFICATION  
No roads or trails in this area

STEPOVAK BAY (A-5), ALASKA  
N5500-W15920/15X20  
1963

