

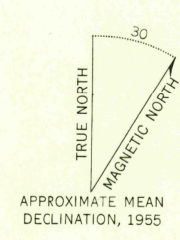




Mapped, edited, and published by the Geological Survey
Control by USGS and USC&GS
Topography from aerial photographs by multiplex methods 1955
Aerial photographs taken 1948. Map not field checked
Hydrography compiled from USC&GS survey H-1996 (1889)
and chart 8201 (1:217 828 scale, 1954)
Universal Transverse Mercator projection
1927 North American datum
1000-meter Universal Transverse Mercator grid ticks,
zone 8, shown in blue
Entire land area is within the Tongass National Forest
Unchecked elevations are shown in brown and blue



ROAD CLASSIFICATION
No roads or trails in this area

SUMDUM (B-4), ALASKA
N5715—W13300/15X20
1948

FOR SALE BY U.S. GEOLOGICAL SURVEY
FAIRBANKS, ALASKA DENVER 2, COLORADO WASHINGTON 25, D.C.
A FOLDER DESCRIBING TOPOGRAPHIC MAPS AND SYMBOLS IS AVAILABLE ON REQUEST

U.S.G.S.
FILE COPY
TOPOGRAPHIC DIVISION