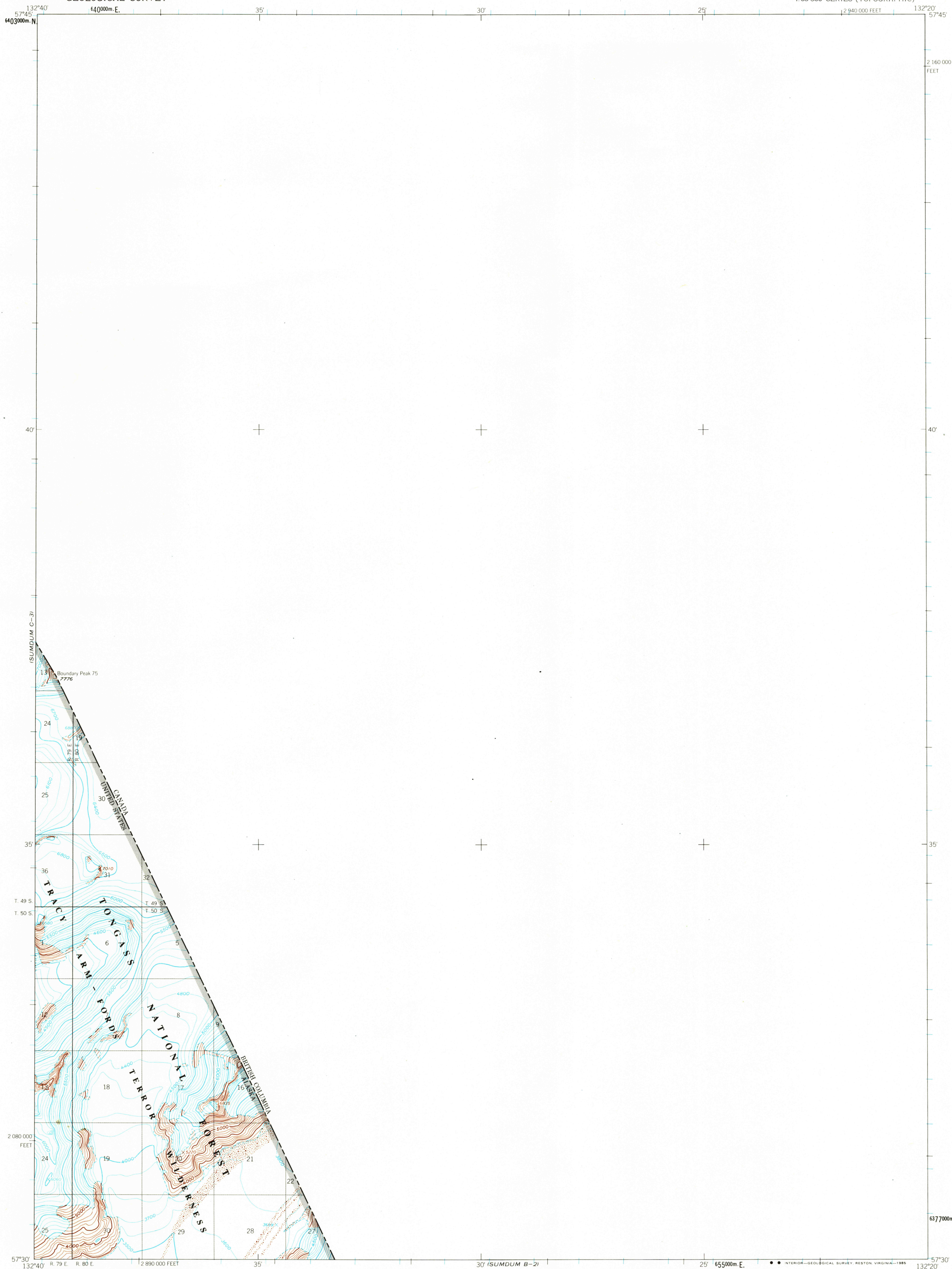


(SUMDUM D-3)

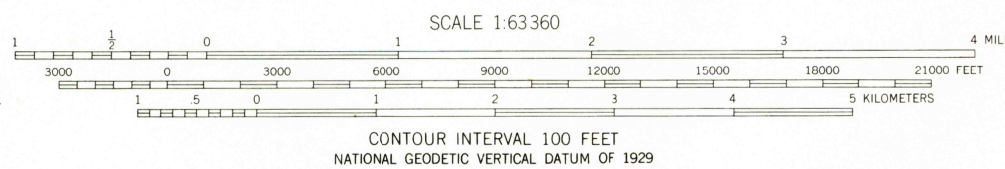
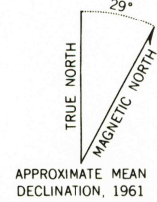
UNITED STATES
DEPARTMENT OF THE INTERIOR
GEOLOGICAL SURVEY

SUMDUM (C-2) QUADRANGLE
ALASKA
1:63 360 SERIES (TOPOGRAPHIC)



(SUMDUM B-3)

Mapped, edited, and published by the Geological Survey
Control by USGS, NOS-NOAA, and International Boundary Commission
Topography by photogrammetric methods from aerial photographs
taken 1961, field annotated 1961. Map not field checked
Projection and 1000-meter grid ticks shown in blue:
Universal Transverse Mercator, zone 8
10,000-foot grid ticks based on Alaska coordinate
system, zone 1. 1927 North American Datum
To place on the predicted North American Datum 1983 move
the projection lines 37 meters north and 101 meters east
Land lines represent unsurveyed and unmarked locations
predetermined by the Bureau of Land Management
Folio CR-14, Copper River Meridian
Federal reservation boundaries established by The Alaska National
Interest Lands Conservation Act, PL 96-487, Dec. 2, 1980, are
shown as compiled by the administering agencies
There may be private inholdings within the boundaries of
the National or State reservations shown on this map



FOR SALE BY U. S. GEOLOGICAL SURVEY
FAIRBANKS, ALASKA 99701, DENVER, COLORADO 80225, OR RESTON, VIRGINIA 22092
A FOLDER DESCRIBING TOPOGRAPHIC MAPS AND SYMBOLS IS AVAILABLE ON REQUEST



ROAD CLASSIFICATION
No roads or trails in this area

SUMDUM (C-2), ALASKA
N5730-W13220/15X20
1961
MINOR REVISION 1984

RETURN TO:
USGS NMD HISTORICAL MAP ARCHIVES

RETURN TO:
USGS NMD HISTORICAL MAP ARCHIVES

SUMDUM C-2
ISBN # 0607034122 AK 063
TF
9 780607 034127