

Produced by the United States Geological Survey 1961
Revision by USDA Forest Service 2000

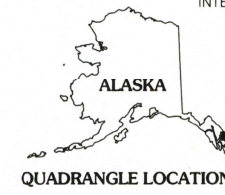
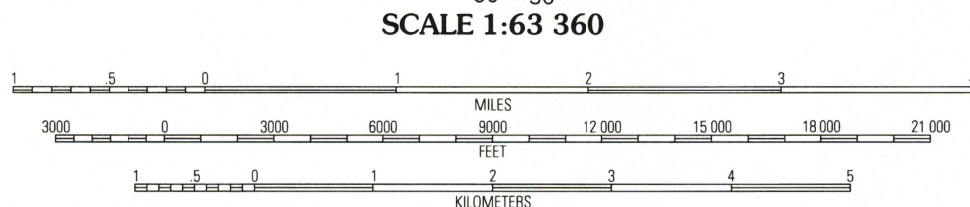
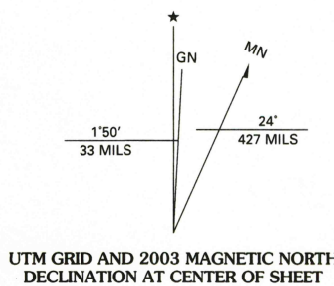
Topography compiled 1948. Planimetry derived from imagery taken 1999
and other sources. Public Land Survey System and survey control current
as of 2001

North American Datum of 1927 (NAD 27). Projection and 20 000-foot ticks:
Alaska coordinate system, zone 1 (transverse Mercator)
Blue 5000-meter Universal Transverse Mercator ticks, zone 8

North American Datum of 1983 (NAD 83) is shown by dashed corner ticks
The values of the shift between NAD 27 and NAD 83 are obtainable from
National Geodetic Survey NADCON software

Non-National Forest System lands within the National Forest
Inholdings may exist in other National or State reservations

This map is not a legal land line or ownership document. Public lands are
subject to change and leasing, and may have access restrictions; check
with local offices. Obtain permission before entering private lands
Protracted land lines are predetermined by the Bureau
of Land Management, Copper River Meridian



1	2	3	1 Sumdum D-4
			2 Sumdum D-3
4		5	3 Sumdum C-4
			4 Sumdum C-2
6	7	8	5 Sumdum B-4
			6 Sumdum B-3
			7 Sumdum B-2
			8 Sumdum B-1

State 5
National Forest, suitable
for passenger cars 105
National Forest, suitable for
high clearance vehicles 105
National Forest Trail 384

Primary highway
Secondary highway
Light-duty road
Composition: Unspecified ...
Paved
Gravel
Dirt
Unimproved; 4 wheel drive
Trail
Gate; Barrier.....

JUN 18 2003
USGS LIBRARY - RESTON



SUMDUM C-3, AK
2000
57132-E6-TF-063

FOR SALE BY U.S. GEOLOGICAL SURVEY, P.O. BOX 25286, DENVER, COLORADO 80225
A FOLDER DESCRIBING TOPOGRAPHIC MAPS AND SYMBOLS IS AVAILABLE ON REQUEST