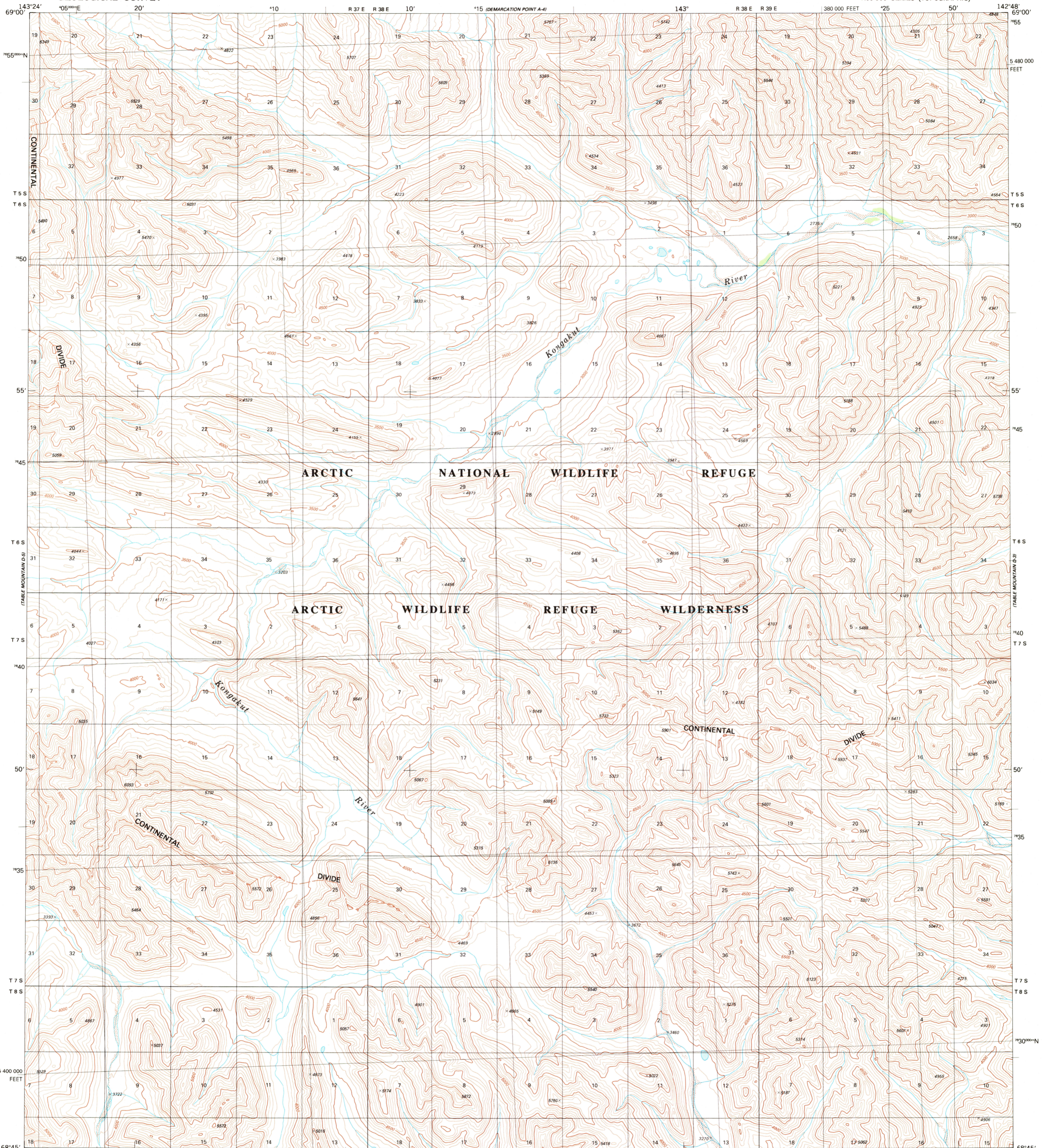
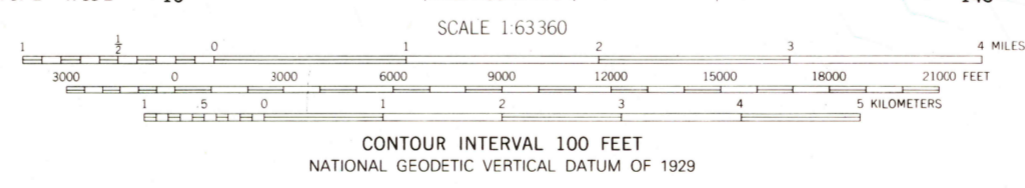
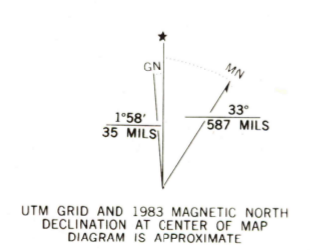


UNITED STATES
DEPARTMENT OF THE INTERIOR
GEOLOGICAL SURVEY

TABLE MOUNTAIN (D-4) QUADRANGLE
ALASKA-NORTH SLOPE BOROUGH
1:63 360 SERIES (TOPOGRAPHIC)



Mapped, edited, and published by the Geological Survey
Control by USGS and NOS/NOAA
Topography by photogrammetric methods from aerial photographs
taken 1973 and 1974. Map not field checked. Map edited 1983
Projection and 5000-meter grid
Universal Transverse Mercator, zone 7
20,000-foot grid ticks based on Alaska coordinate
system, zone 2, 1927 North American Datum
To place on the predicted North American Datum 1983 move
the projection lines 27 meters north and 110 meters east
Land lines represent unsurveyed and unmarked locations
predetermined by the Bureau of Land Management
Folio U-13, Umiat Meridian
There may be private inholdings within the boundaries of
the National or State reservations shown on this map



ROAD CLASSIFICATION
No roads or trails in this area

FOR SALE BY U. S. GEOLOGICAL SURVEY
FAIRBANKS, ALASKA 99701, DENVER, COLORADO 80225, OR RESTON, VIRGINIA 22092
A FOLDER DESCRIBING TOPOGRAPHIC MAPS AND SYMBOLS IS AVAILABLE ON REQUEST

TABLE MOUNTAIN (D-4), ALASKA
N6845-W14248/15X36
1983

4/23/84