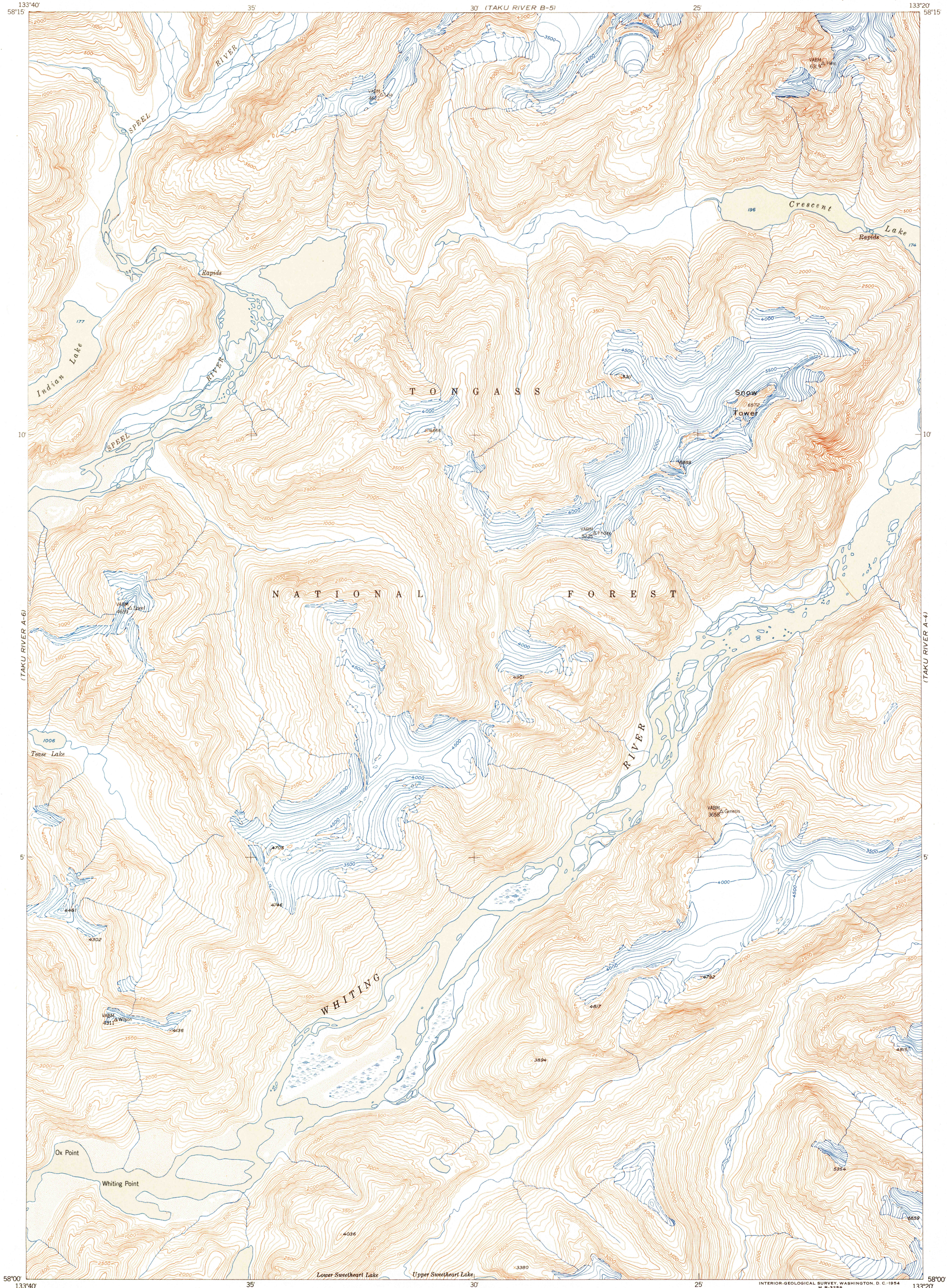


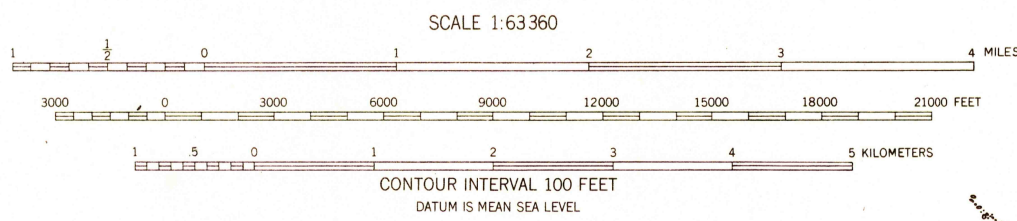
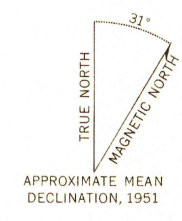
TAKU RIVER B-6

UNITED STATES
DEPARTMENT OF THE INTERIOR
GEOLOGICAL SURVEY

TAKU RIVER (A-5) QUADRANGLE
ALASKA—FIRST JUDICIAL DIVISION
1:63,360 SERIES (TOPOGRAPHIC)



Mapped, edited, and published by the Geological Survey
Control by USGS and USC&GS
Topography from aerial photographs by Kelsch plotter methods
1951. Aerial photographs taken 1948
Universal Transverse Mercator projection, zone 8
1927 North American datum
Unchecked elevations are shown in blue



ROAD CLASSIFICATION

ALL WEATHER ROADS	DRY WEATHER ROADS
Hard-surface.....None	Improved dirt.....None
Other.....None	Unimproved dirt.....None
	Trails.....None

TAKU RIVER (A-5), ALASKA
N5800-W13320/15X20
1951

FOR SALE BY U. S. GEOLOGICAL SURVEY, FEDERAL CENTER, DENVER, COLORADO OR WASHINGTON 25, D. C.
A FOLDER DESCRIBING TOPOGRAPHIC MAPS AND SYMBOLS IS AVAILABLE ON REQUEST

