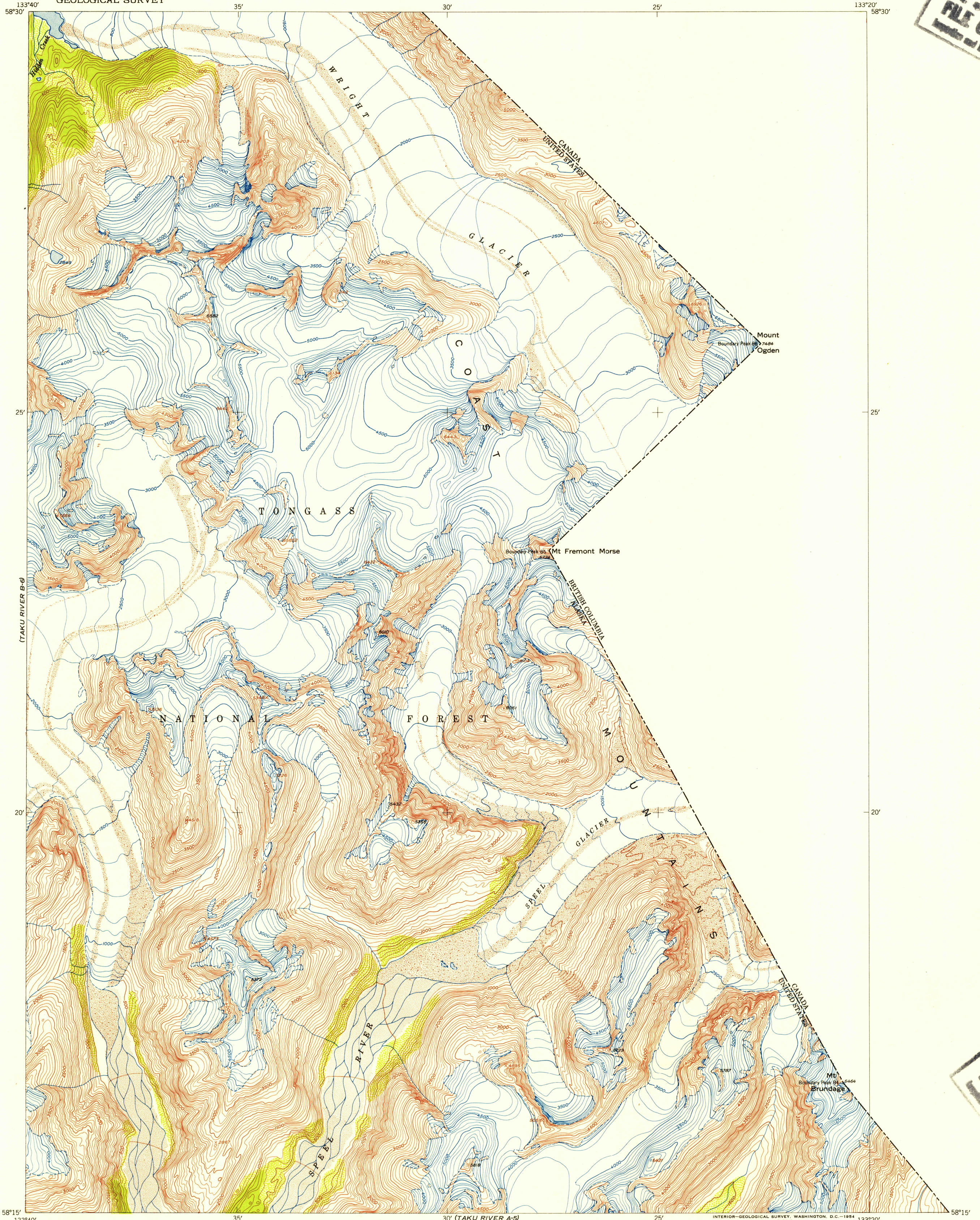
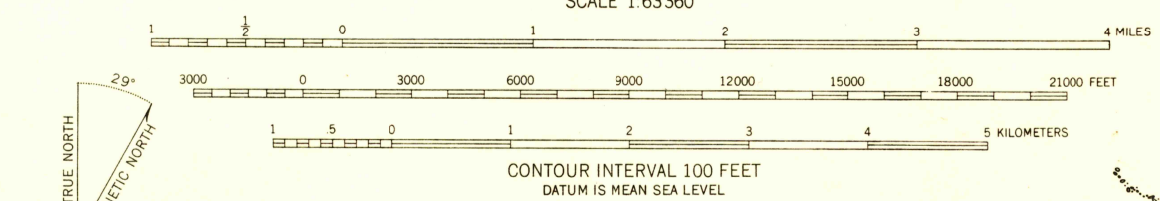


FILE COPY
Geological Survey

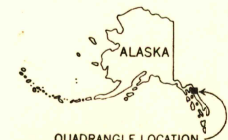


Mapped, edited, and published by the Geological Survey
Control by USGS and IBC
Topography from aerial photographs by Kesh plotter methods 1951
Aerial photographs taken 1948
Universal Transverse Mercator projection, zone 8
1927 North American datum
Unchecked elevations are shown in brown



ROAD CLASSIFICATION

ALL WEATHER ROADS	DRY WEATHER ROADS
Hard surface	None
Improved dirt	None
Other	None
Unimproved dirt	None
Trails	None



TAKU RIVER (B-5), ALASKA
N5815-W13320/15X20
1951

FOR SALE BY U. S. GEOLOGICAL SURVEY, FEDERAL CENTER, DENVER, COLORADO OR WASHINGTON 25, D. C.
A FOLDER DESCRIBING TOPOGRAPHIC MAPS AND SYMBOLS IS AVAILABLE ON REQUEST

USGS
Historical File
Topographic Division

JUN 2 1954
2150